


COUNTY OF	ITEM NO.	SHEET NO.
CLAY	11-8001.00	RI

# Commonwealth of Kentucky DEPARTMENT OF HIGHWAYS

## PLANS OF PROPOSED PROJECT

### CLAY COUNTY

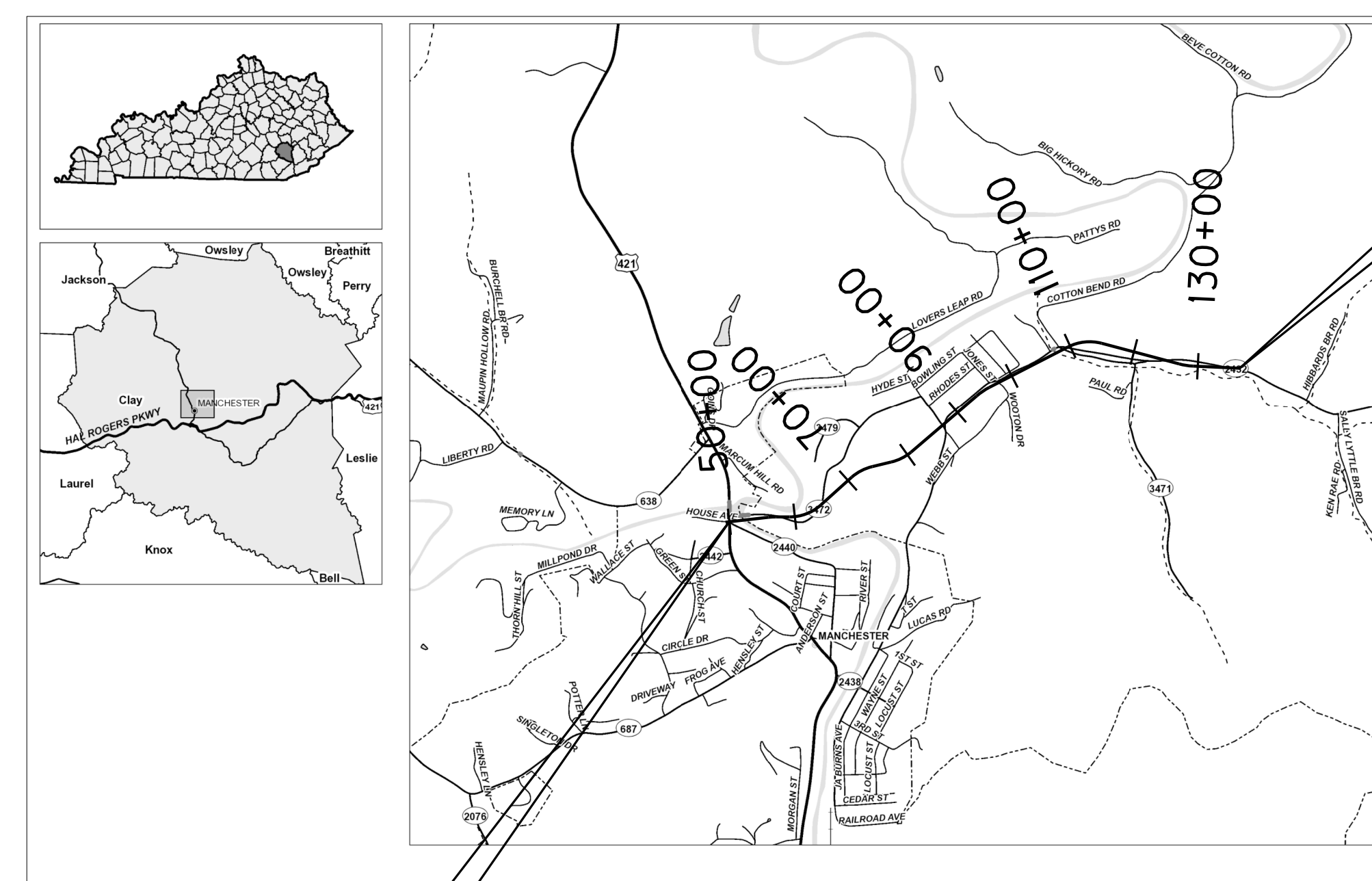
KY 2432  
FD04 026 2432 000-002



SHEET NO.	DESCRIPTION
R1	LAYOUT SHEET
R2	TYPICAL SECTIONS-SUMMARY OF QUANTITIES
R3-R51	PLAN AND PROFILE SHEETS
	UTILITY REFERENCE SHEETS
R52-R53	RIGHT OF WAY SUMMARY SHEETS
R54-R56	RIGHT OF WAY STRIP MAP SHEETS
	DETAIL SHEETS
	TRAFFIC CONTROL SHEETS
	EROSION CONTROL SHEETS
	MITIGATION PLAN SHEETS
	COORDINATE CONTROL SHEETS
	SOIL PROFILE SHEETS
	PIPE DRAINAGE SHEETS
S	STRUCTURE PLANS
T	TRAFFIC PLANS
U	UTILITY RELOCATION PLANS
XI	CROSS SECTION SHEETS

SHEETS NOT INCLUDED IN TOTAL SHEETS

NUMBER	DESCRIPTION



BEG. R/W PROJECT  
STA. 50+04.41

END R/W PROJECT  
STA. 141+05.40

**RIGHT OF WAY  
PLANS**

THE CONTROL OF ACCESS ON THIS  
PROJECT SHALL BE BY PERMIT

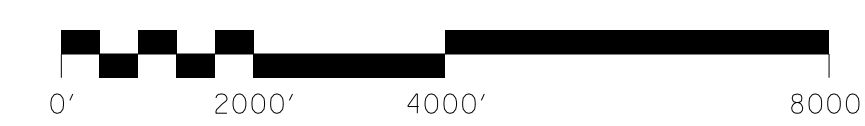
### DESIGN CRITERIA

CLASS OF HIGHWAY	RURAL ARTERIAL
TYPE OF TERRAIN	ROLLING
DESIGN SPEED	35 mph - 45 mph
REQUIRED NPSD	_____
REQUIRED PSD	_____
LEVEL OF SERVICE	_____
ADT PRESENT ( )	_____
ADT FUTURE ( )	_____
DHV	_____
D %	_____
T %	_____

**BEFORE YOU DIG**

↓

The contractor is instructed to call 1-800-752-6007 to reach KY 811, the one-call system for information on the location of existing underground utilities. The call is to be placed a minimum of two (2) and no more than ten (10) business days prior to excavation. The contractor should be aware that owners of underground facilities are not required to be members of the KY 811 one-call Before-U-Dig (BUD) service. The contractor must coordinate excavation with the utility owners, including those whom do not subscribe to KY 811. It may be necessary for the contractor to contact the County Court Clerk to determine what utility companies have facilities in the area.



### LAYOUT MAP

GEOGRAPHIC COORDINATES	
LATITUDE	37 DEGREES 09 MINUTES 46 SECONDS NORTH
LONGITUDE	83 DEGREES 45 MINUTES 18 SECONDS WEST

### DESIGNED

% RESTRICTED SD	_____
LEVEL OF SERVICE	_____
MAX. DISTANCE W/O PASSING	_____

ROW PLANS KY 2432		ROW PLANS KY 2432		ROW PLANS KY 2432		ROW PLANS KY 2432	
LENGTH 9105	LIN. FT. 1.725	MILES	LENGTH	LIN. FT.	MILES	LENGTH	LIN. FT.
ADDED	FOR EQUALITIES	NOT INCLUDED	ADDED	FOR EQUALITIES	NOT INCLUDED	ADDED	FOR EQUALITIES
DEDUCTED	NOT INCLUDED	DEDUCTED	NOT INCLUDED	DEDUCTED	NOT INCLUDED	DEDUCTED	NOT INCLUDED
RAILROAD CROSSINGS NO.	LIN. FT.	RAILROAD CROSSINGS NO.	LIN. FT.	RAILROAD CROSSINGS NO.	LIN. FT.	RAILROAD CROSSINGS NO.	LIN. FT.
BRIDGES ML 52+26.40 - 265'	LIN. FT.	BRIDGES ML 108+85 - 210'	LIN. FT.	BRIDGES	LIN. FT.	BRIDGES	LIN. FT.

**Commonwealth of Kentucky  
DEPARTMENT OF HIGHWAYS  
COUNTY OF  
CLAY  
KY 2432**

ITEM NO. 11-8001.00

PROJECT NUMBER: FD04 026 2432 000-002

LETTING DATE: \_\_\_\_\_

RECOMMENDED BY: \_\_\_\_\_ PROJECT MANAGER DATE: \_\_\_\_\_

PLAN APPROVED BY: \_\_\_\_\_ STATE HIGHWAY ENGINEER DATE: \_\_\_\_\_



FILE NAME: Y:\KYTC\2013\213-217 CLAY KY 2432-11-8001\MASTER PLAN SET\01-LAYOUT\11-8001-LAYOUT.DGN  
 USER: jordan  
 DATE PLOTTED: September 4, 2014  
 E-SHEET NAME:  
 MicroStation v8.11.7.443

COUNTY OF	ITEM NO.	SHEET NO.
CLAY	11-8001.00	R2

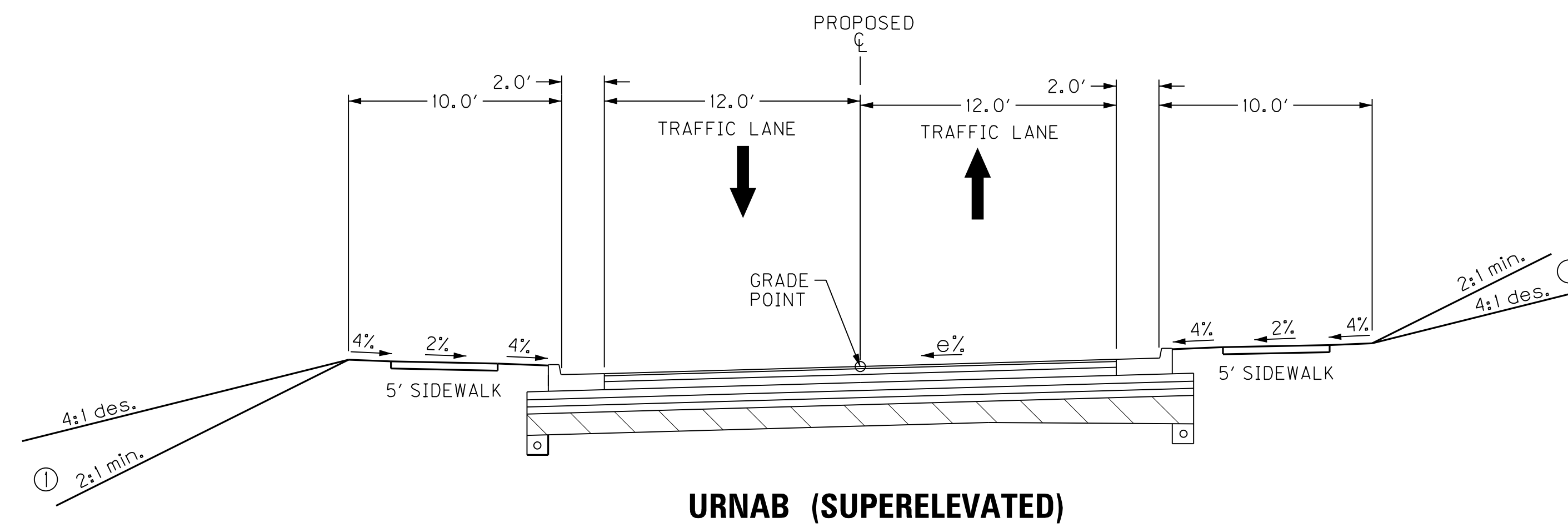
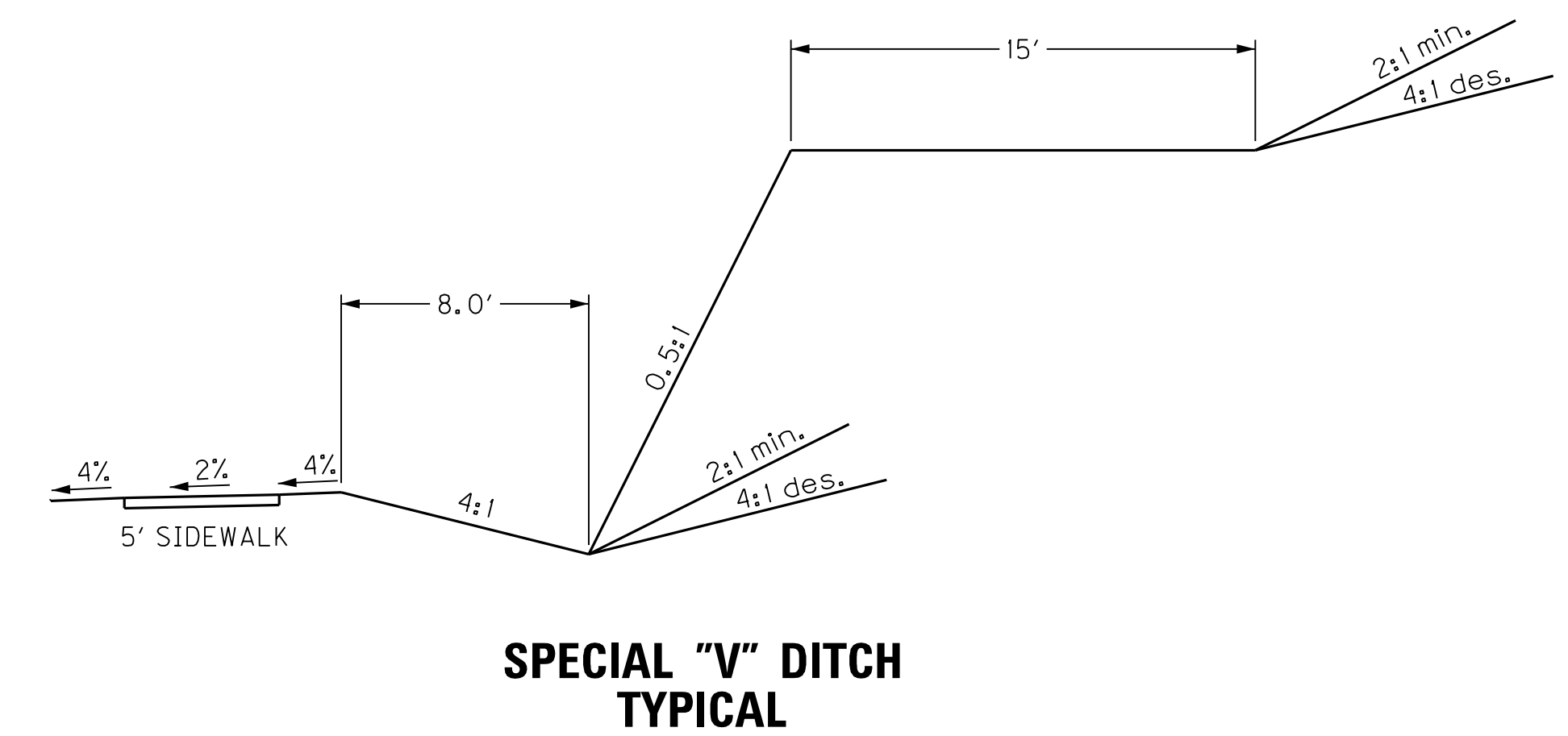
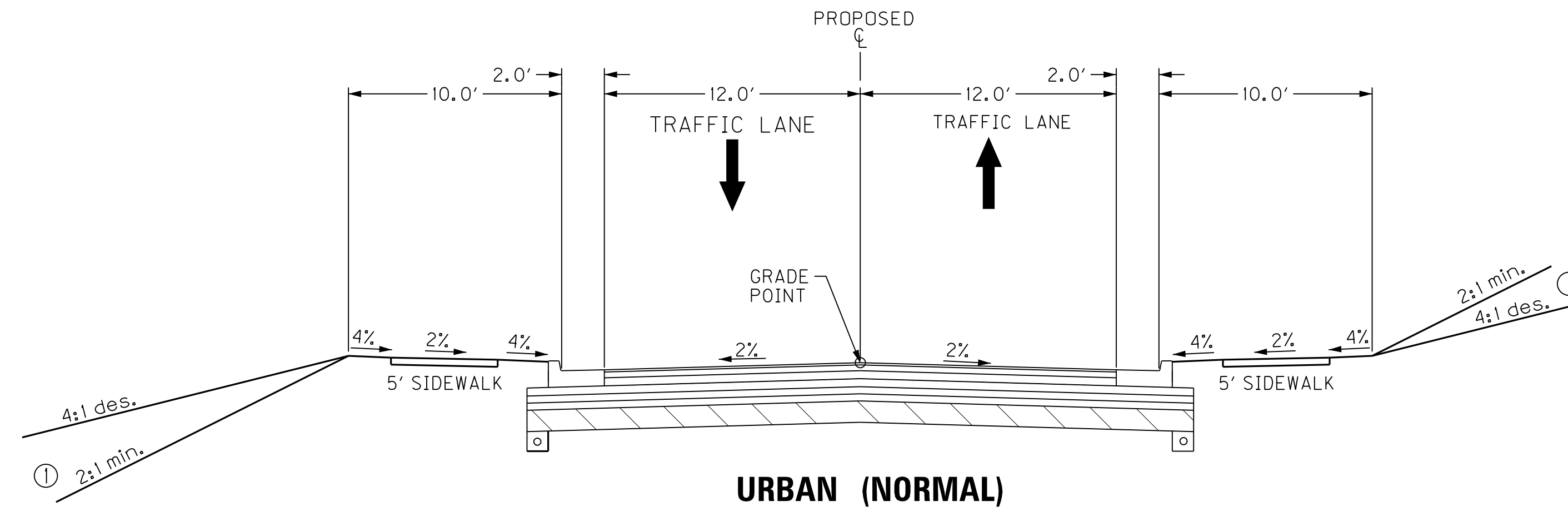
# TYPICAL SECTION

MAINLINE  
STA. 50 + 00 TO STA. 105 + 80

DESIGN SPEED = 45 m.p.h.

NOTES:

- ① SEE CROSS-SECTIONS FOR SLOPES OUTSIDE OF BERM.



TYPICAL SECTION

FILE NAME: Y:\KYTC 2013\213-217 CLAY KY 2432-11-8001\MASTER PLAN SET\02-TYPICALS\SUMMARY TYPICALS.DGN

USER: jordan  
DATE PLOTTED: September 4, 2014

E-SHEET NAME:

MicroStation v8.11.7.443

COUNTY OF	ITEM NO.	SHEET NO.
CLAY	11-8001.00	R2A

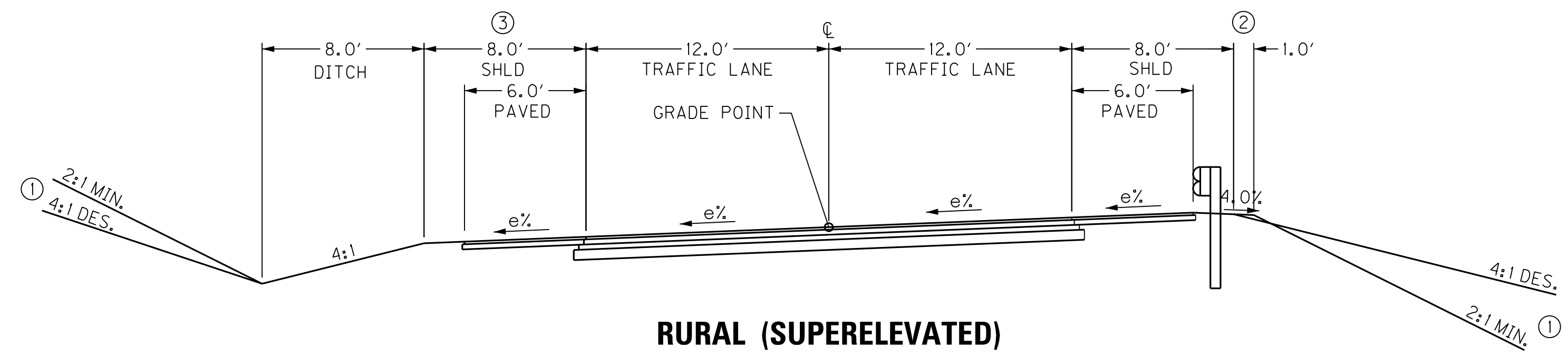
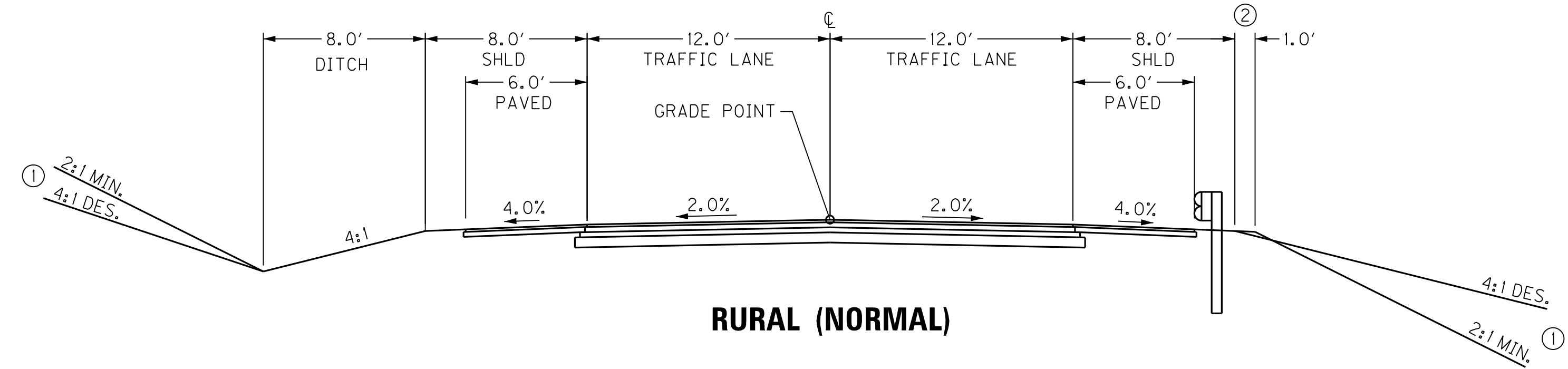
# TYPICAL SECTION

MAINLINE  
STA. 105 + 80 TO STA. 141 + 05.39

DESIGN SPEED = 45 m.p.h.

NOTES:

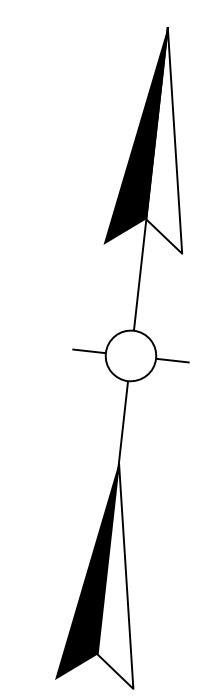
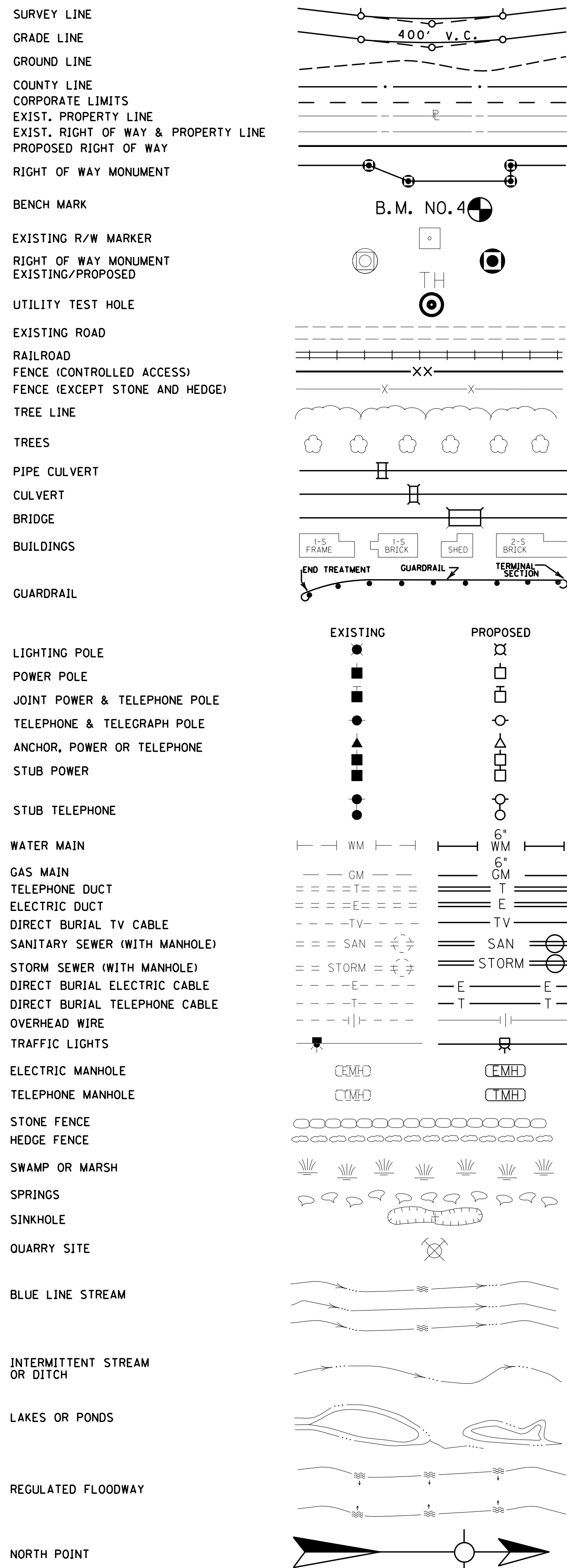
- ① SEE X-SECTIONS FOR SLOPES OUTSIDE OF SHOULDER
- ② WIDEN SHOULDER 1' FOR GUARDRAIL AND PAVE SHOULDER TO THE FACE OF THE GUARDRAIL
- ③ SUPERELEVATED SHOULDERS CONSTRUCT TO STANDARD SUPERELEVATION EXCEPT NOT FLATTER THAN NORMAL SHOULDER SLOPES



FILE NAME: Y:\KYTC\2013\213-217 CLAY KY 2432-11-8001\MASTER PLAN SET\02-TYPICALS\SUMMARY TYPICALS.DGN  
 USER: jordan  
 DATE PLOTTED: September 4, 2014  
 E-SHEET NAME:  
 MicroStation v8.11.7.443

COUNTY OF	ITEM NO.	SHEET NO.
CLAY	11-8001.00	R3

### CONVENTIONAL SIGNS



FILE NAME: Y:\KYTEC\2013\213-217 CLAY KY 2432-11-8001\MASTER PLAN SET\03-PLANS&PROFILES\11-8001\_R3.DGN  
 USER: jJordan  
 DATE PLOTTED: September 4, 2014  
 E-SHEET NAME:  
 MicroStation v8.11.7.443

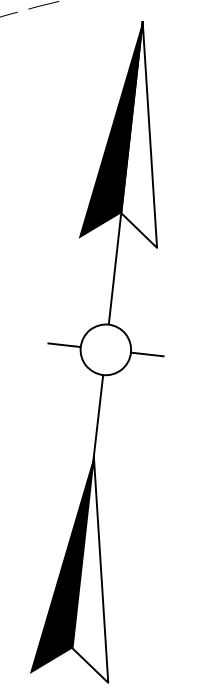
SCALE: 1"=20'

DESIGNED BY:  
 DATE SUBMITTED:  
**Commonwealth of Kentucky**  
**DEPARTMENT OF HIGHWAYS**  
**COUNTY OF**  
**CLAY**  
 PROJECT NUMBER: FD04 026 2432 000-002

**RIGHT OF WAY  
PLANS**



COUNTY OF	ITEM NO.	SHEET NO.
CLAY	11-8001.00	R3A



54+00

MATCHLINE STA. 54+00

FILE NAME: Y:\KMYTC 2013\213-217 CLAY KY 2432-11-8001\MASTER PLAN SET\03-PLANS&PROFILES\11-8001\_R3A.DGN  
 USER: jordan  
 DATE PLOTTED: September 4, 2014  
 E-SHEET NAME:  
 MicroStation v8.11.7.443

BEGIN APPROACH  
 STA. 48+44.45

BEGIN R/W PROJECT  
 M.L. STA. 50+04.41  
 RICHMOND RD.  
 STA. 50+00  
 M.L. STA. 50+01

P-3  
 849.29

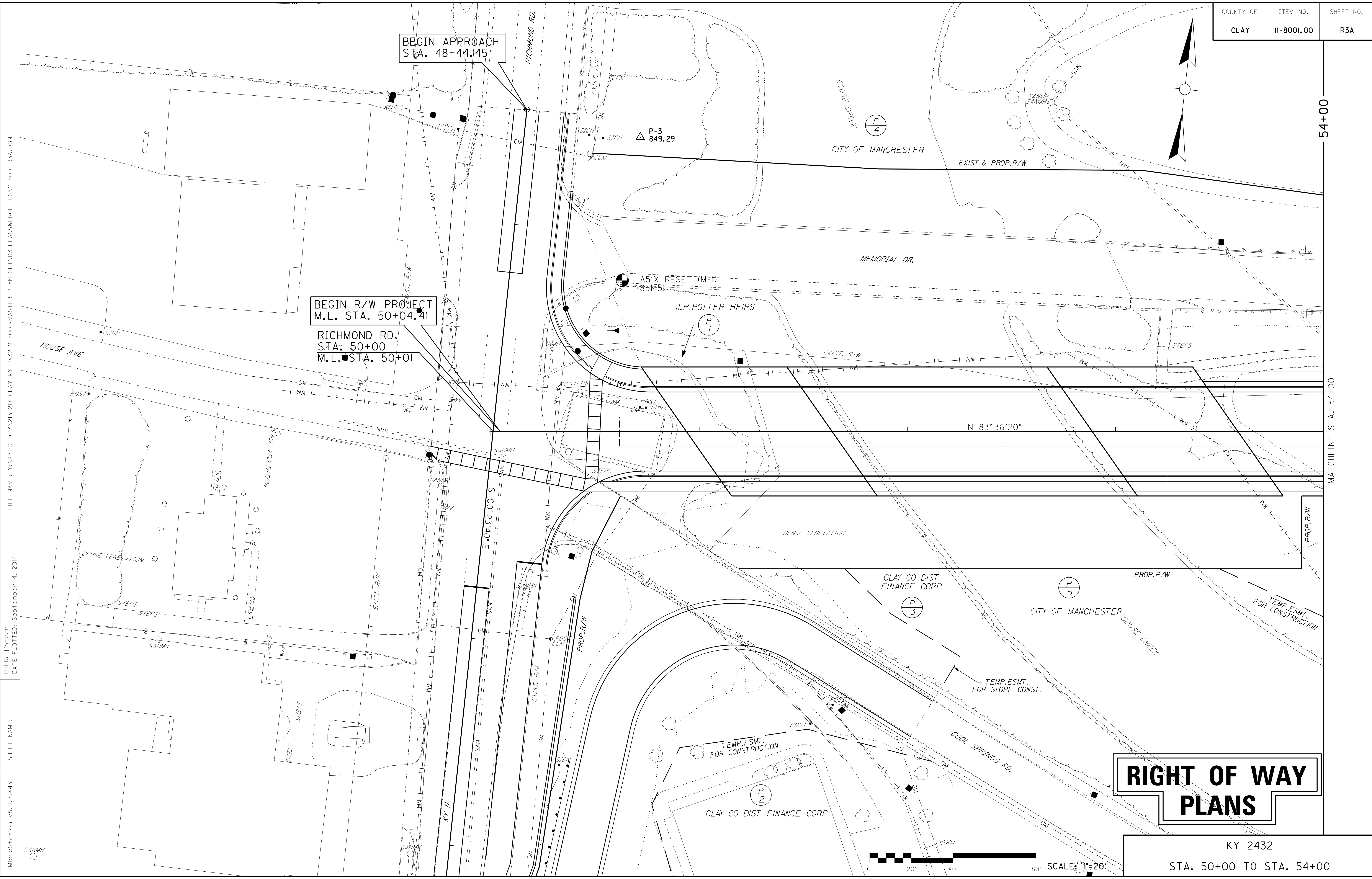
A51X RESET (M=1)  
 851.51

N 83°36'20" E

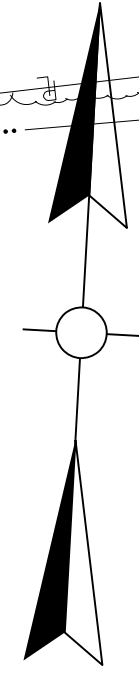
S 00°23'40" E

# RIGHT OF WAY PLANS

KY 2432  
 STA. 50+00 TO STA. 54+00



COUNTY OF	ITEM NO.	SHEET NO.
CLAY	11-8001.00	R5



MATCHLINE STA. 55+00

60+00

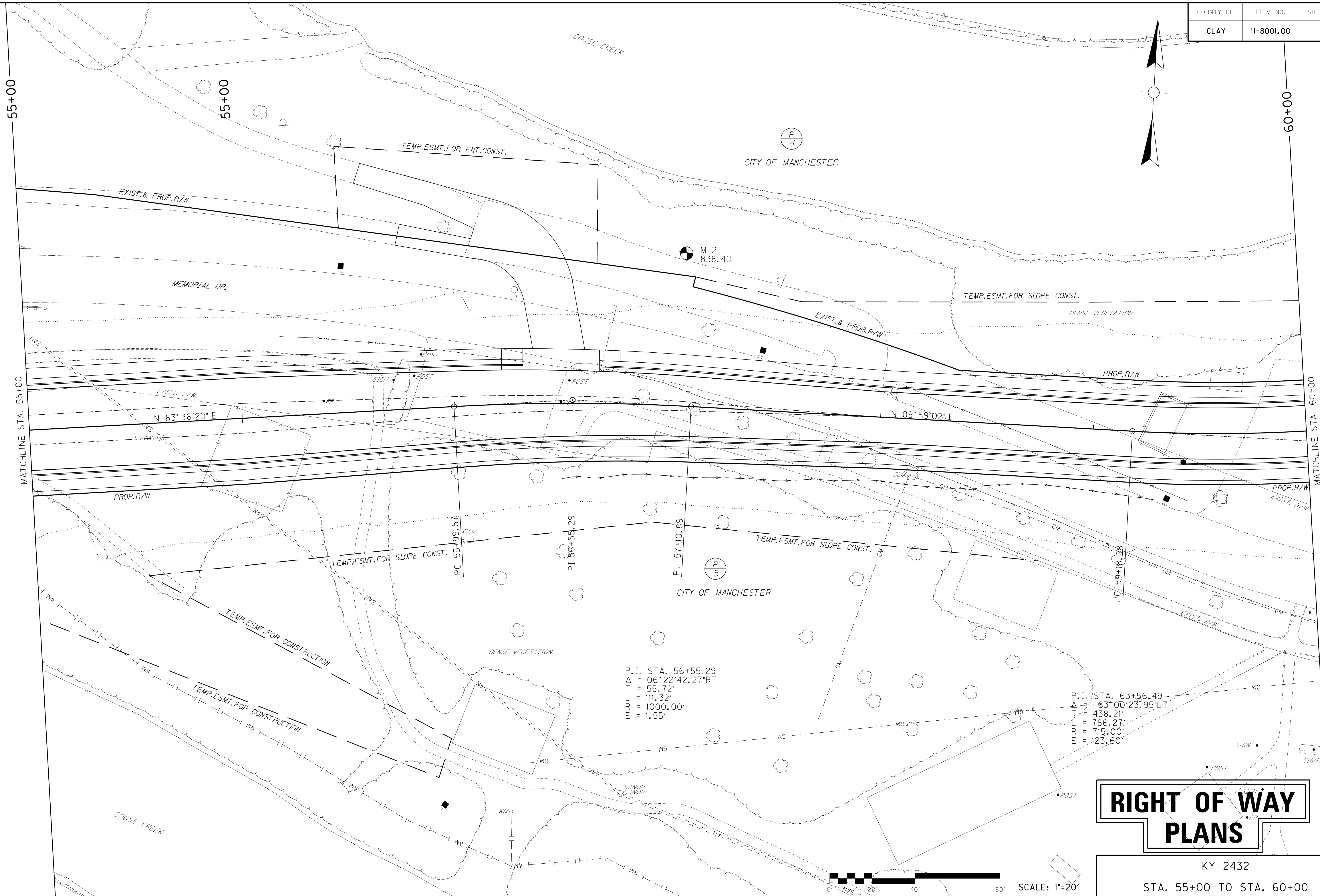
MATCHLINE STA. 60+00

FILE NAME: Y:\KYTC\2013\213-217 CLAY KY 2432-11-8001-MASTER PLAN SET\03-PLANS&PROFILES\11-8001-R5.DGN

USER: JJordan  
DATE PLOTTED: September 4, 2014

E-SHEET NAME:

MicroStation v8.11.7.443



P.I. STA. 56+55.29  
 $\Delta = 06^\circ 22' 42.27'' \text{RT}$   
 $T = 55.72'$   
 $L = 111.32'$   
 $R = 1000.00'$   
 $E = 1.55'$

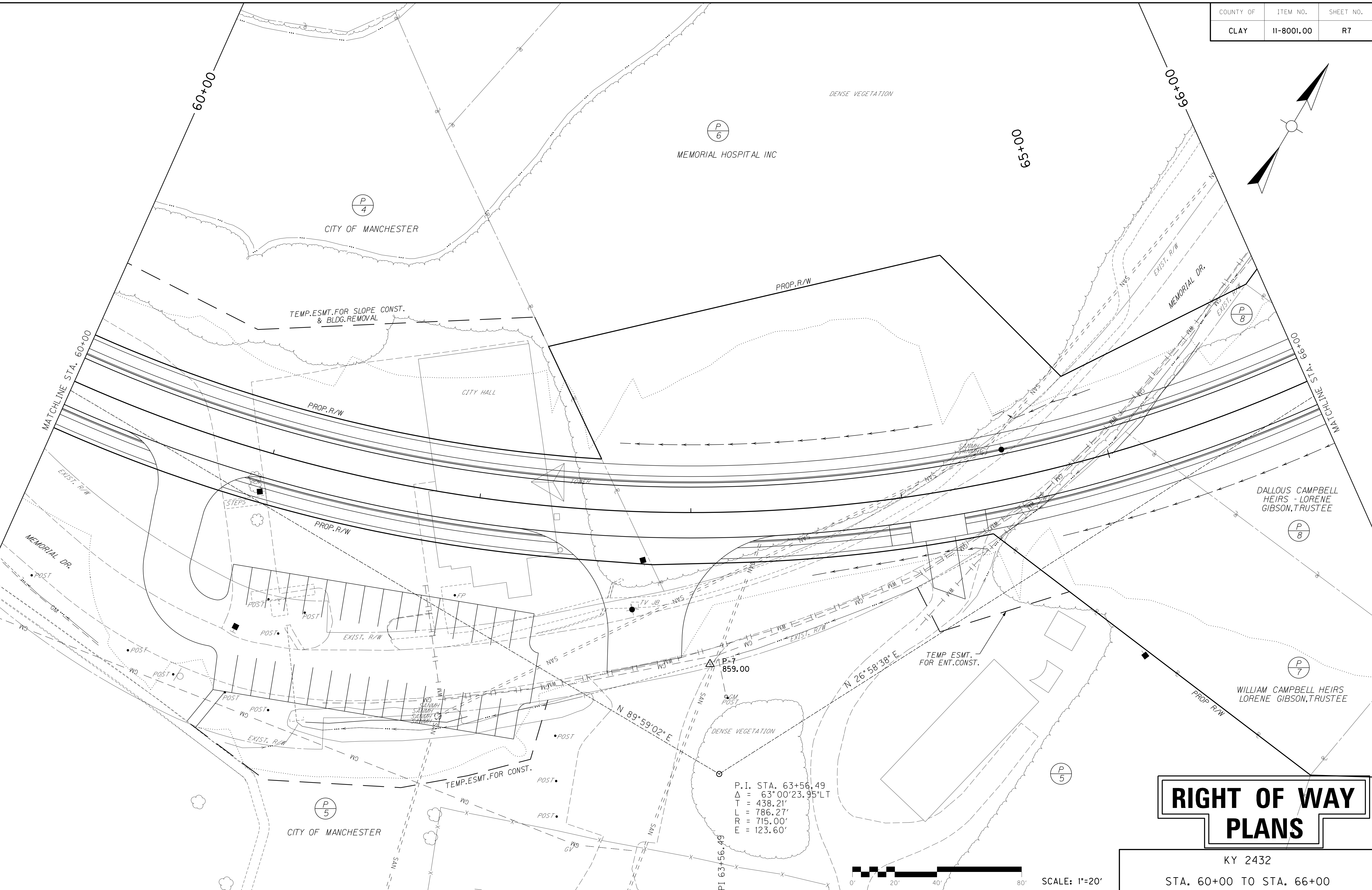
P.I. STA. 63+56.49  
 $\Delta = 63^\circ 00' 23.95'' \text{LT}$   
 $T = 438.21'$   
 $L = 786.27'$   
 $R = 715.00'$   
 $E = 123.60'$

# RIGHT OF WAY PLANS

KY 2432  
STA. 55+00 TO STA. 60+00


COUNTY OF	ITEM NO.	SHEET NO.
CLAY	11-8001.00	R7

FILE NAME: Y:\NYTC 2013\213-217 CLAY KY 2432-11-8001-MASTER PLAN SET\03-PLANS&PROFILES\11-8001-R7.DGN  
 USER: JJordan  
 DATE PLOTTED: September 4, 2014  
 E-SHEET NAME:  
 MicroStation v8.11.7.443



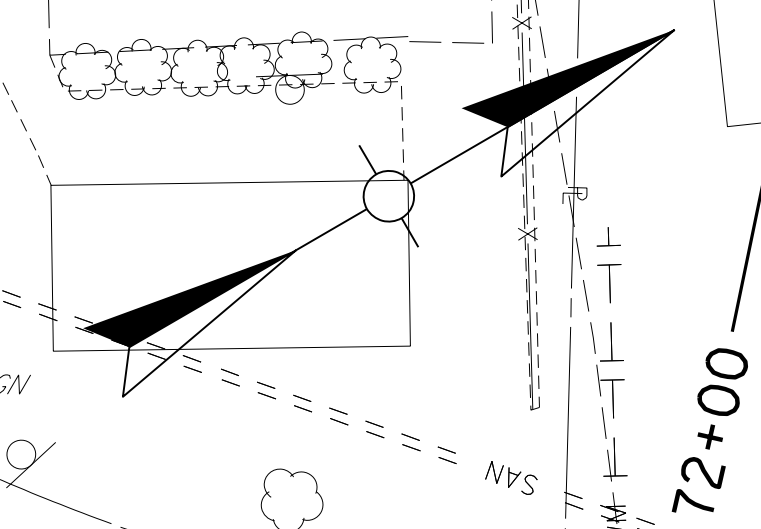
# RIGHT OF WAY PLANS

KY 2432  
 STA. 60+00 TO STA. 66+00

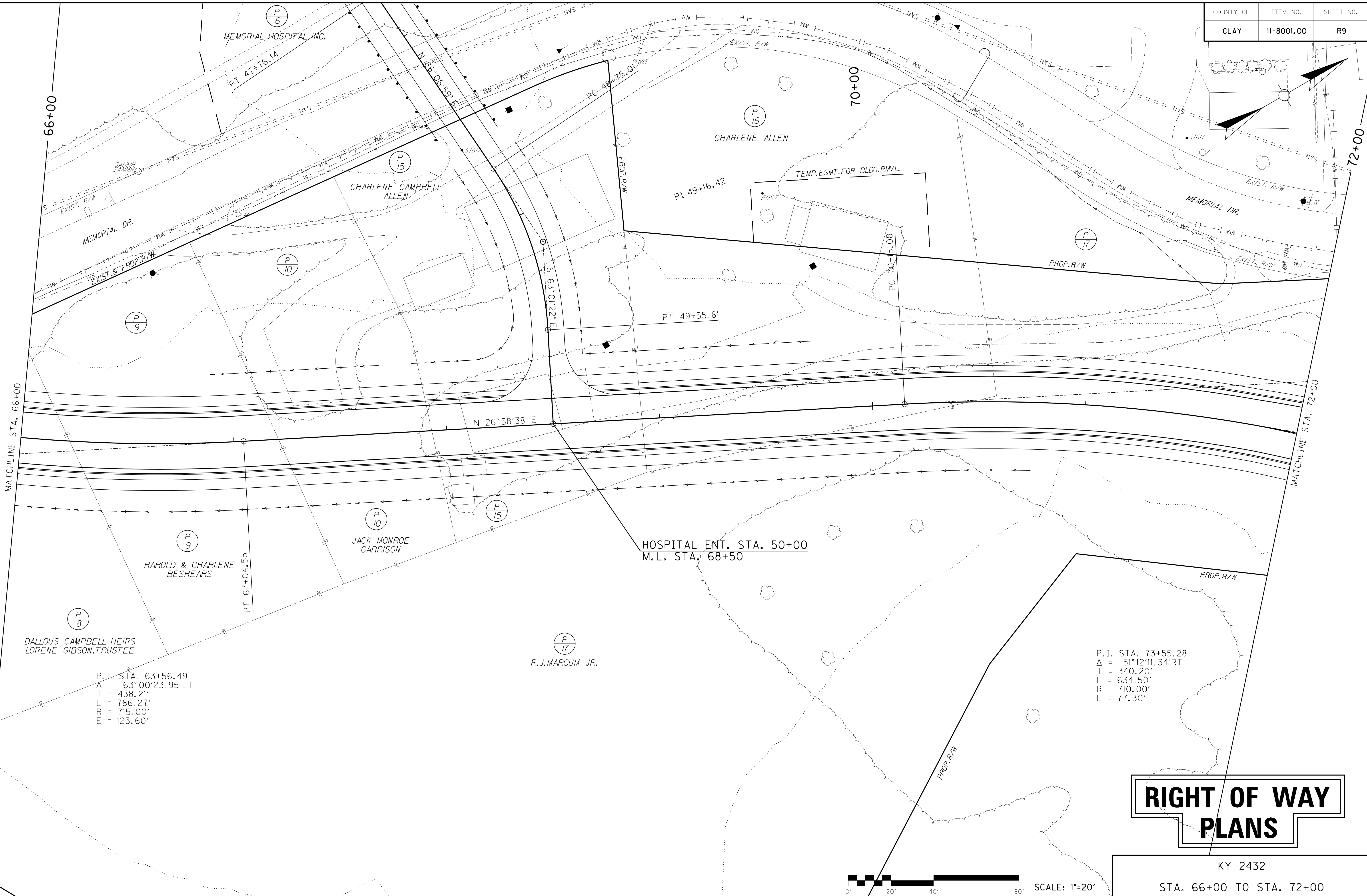




COUNTY OF	ITEM NO.	SHEET NO.
CLAY	11-8001.00	R9



FILE NAME: Y:\KYTC\2013\213-217 CLAY KY 2432-11-8001-MASTER PLAN SET\03-PLANS&PROFILES\11-8001\_R9.DGN  
 USER: jordan  
 DATE PLOTTED: September 4, 2014  
 E-SHEET NAME:  
 MicroStation v8.11.7.443



P.I. STA. 63+56.49  
 $\Delta = 63^{\circ}00'23.95''$ LT  
 T = 438.21'  
 L = 786.27'  
 R = 715.00'  
 E = 123.60'

P.I. STA. 73+55.28  
 $\Delta = 51^{\circ}12'11.34''$ RT  
 T = 340.20'  
 L = 634.50'  
 R = 710.00'  
 E = 77.30'

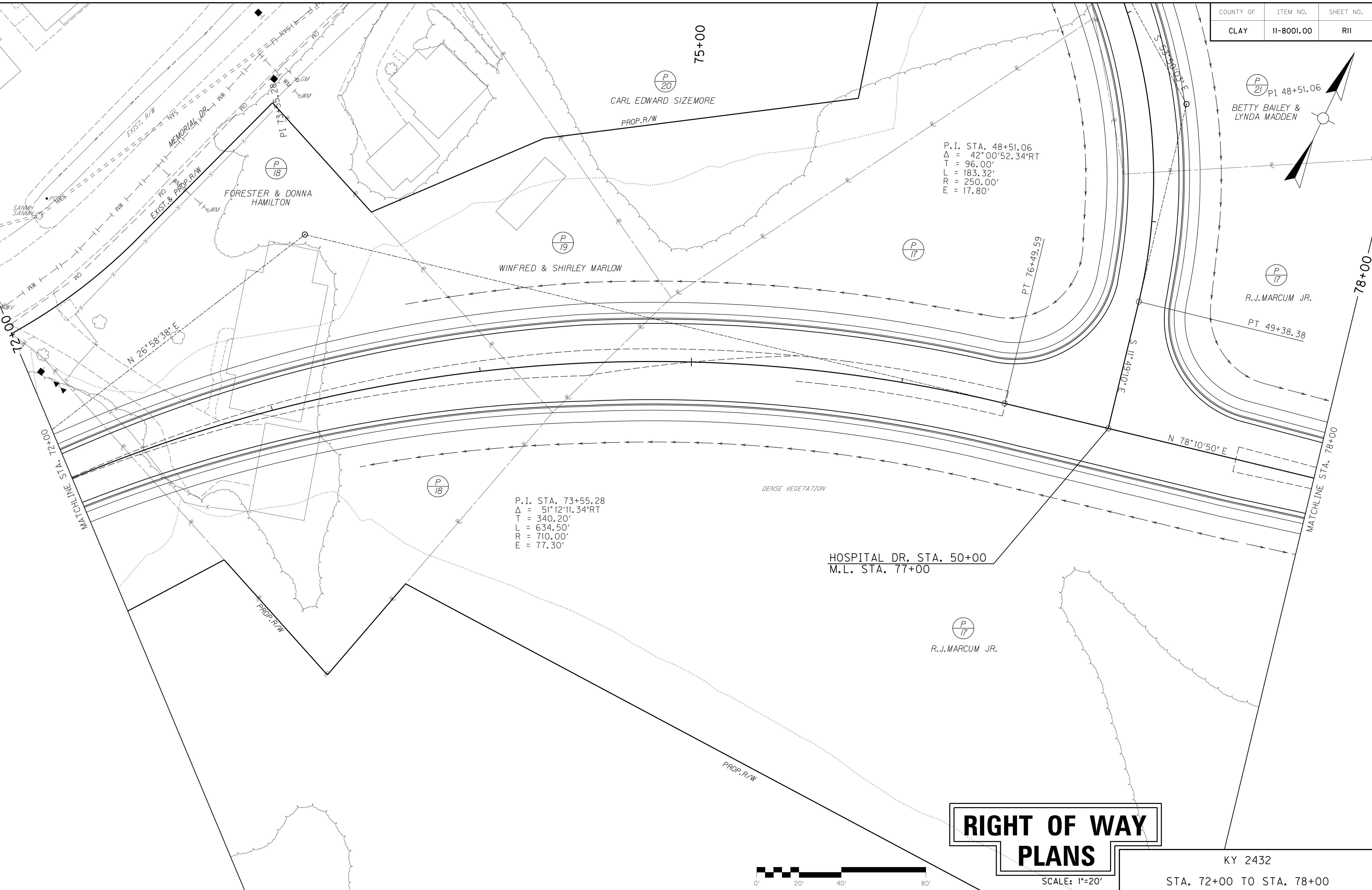
# RIGHT OF WAY PLANS



KY 2432  
 STA. 66+00 TO STA. 72+00

COUNTY OF	ITEM NO.	SHEET NO.
CLAY	11-8001.00	RII

FILE NAME: Y:\KYTC\2013\213-217 CLAY KY 2432-11-8001\MASTER PLAN SET\03-PLANS&PROFILES\11-8001\_RII.DGN  
 USER: jordan  
 DATE PLOTTED: September 4, 2014  
 E-SHEET NAME:  
 MicroStation v8.11.7.443



# RIGHT OF WAY PLANS



SCALE: 1"=20'

KY 2432  
 STA. 72+00 TO STA. 78+00

COUNTY OF	ITEM NO.	SHEET NO.
CLAY	11-8001.00	R13

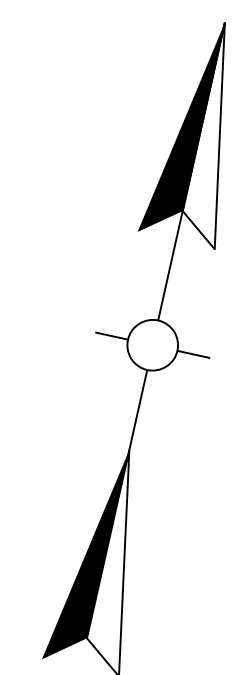
(P/21)  
BETTY BAILEY &  
LYNDA MADDEN

80+00

84+00

DENSE VEGETATION

(P/17)  
R.J.MARCUM JR.



MATCHLINE STA. 78+00

MATCHLINE STA. 84+00

N 78°10'50" E

(P/17)  
R.J.MARCUM JR.

PC 82+70.46

(P/22)  
P.I. STA. 85+26.15  
Δ = 28°41'06.08" L  
T = 255.69'  
L = 500.65'  
R = 1000.00'  
E = 32.17'  
PAM REID

PROP. R/W

PROP. R/W

# RIGHT OF WAY PLANS

KY 2432

STA. 78+00 TO STA. 84+00



MicroStation v8.11.7.443  
 E-SHEET NAME:  
 USER: jordan  
 DATE PLOTTED: September 4, 2014  
 FILE NAME: Y:\KYTC\2013\213-217 CLAY KY 2432-11-8001\MASTER PLAN SET\03-PLANS&PROFILES\11-8001\_R13.DGN

COUNTY OF	ITEM NO.	SHEET NO.
CLAY	11-8001.00	R15

BEGIN APPROACH  
STA. 48+50

P 24  
PAUL &  
ESSIE SMITH  
P.I. STA. 49+30.47  
 $\Delta = 7^{\circ}15'06.21''$ LT  
T = 19.01'  
L = 37.97'  
R = 300.00'  
E = 0.60'

P.I. STA. 85+26.15  
 $\Delta = 28^{\circ}41'06.08''$ LT  
T = 255.69'  
L = 500.65'  
R = 1000.00'  
E = 32.17'

P 18  
R.J.MARCUM JR.

PC 49+11.45

PI 49+30.47

PT 49+49.42

MARCUM AVE. STA. 50+00  
M.L. STA. 87+90

MATCHLINE STA. 84+00

MATCHLINE STA. 90+00

N 78°10'50"E

N 49°29'44"E

S 40°30'16"E

S 33°15'10"E

PC 50+64.02

P.I. STA. 51+44.84  
 $\Delta = 65^{\circ}46'06.61''$ RT  
T = 80.82'  
L = 143.48'  
R = 125.00'  
E = 23.85'

P 18  
R.J.MARCUM JR.

P 30  
DEVIRA LYNN &  
DAVID WAYNE JACKSON

PC 52+45.93

PI 52+92.24

PI 51+44.84

LITTLETON RD.

P 29  
WALTER R. &  
THELMA RICE

# RIGHT OF WAY PLANS

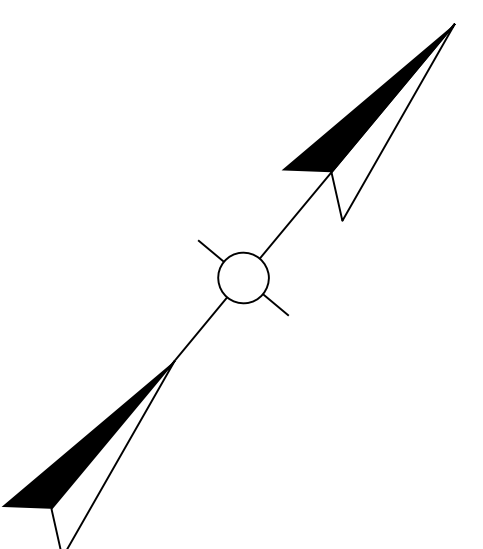
KY 2432  
STA. 84+00 TO STA. 90+00



FILE NAME: Y:\KYTC\2013\213-217 CLAY KY 2432-11-8001\MASTER PLAN SET\03-PLANS&PROFILES\11-8001\_R15.DGN  
 USER: JJordan  
 DATE PLOTTED: September 4, 2014  
 E-SHEET NAME:  
 MicroStation v8.11.7.443



COUNTY OF	ITEM NO.	SHEET NO.
CLAY	11-8001.00	R17



90+00

95+00

96+00

MATCHLINE STA. 90+00

MATCHLINE STA. 96+00

EXIST. & PROP. R/W

EXIST. & PROP. R/W

LITTLETON RD.

EXIST. R/W

EXIST. R/W

P/30

P/31

P/32

N 49° 29' 44" E

PROP. R/W

PROP. R/W

DEVIRA LYNN &  
DAVID WAYNE JACKSON

PAUL THOMAS, WANDA,  
& MISTY SMALLWOOD

TEMP. ESMT. FOR  
BLDG. RWL.

P.I. STA. 49+02.39  
Δ = 5° 31' 34.26" RT  
T = 14.48'  
L = 28.94'  
R = 300.00'  
E = 0.35'

DEVIRA LYNN &  
DAVID WAYNE JACKSON

# RIGHT OF WAY PLANS

KY 2432

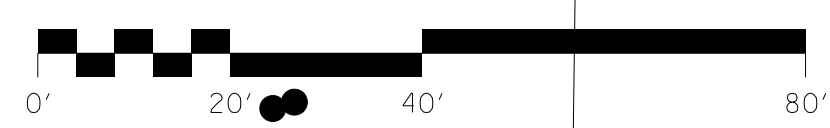
STA. 90+00 TO STA. 96+00

FILE NAME: Y:\KYTC\2013\213-217 CLAY KY 2432-11-8001\MASTER PLAN SET\03-PLANS&PROFILES\11-8001\_R17.DGN

USER: jJordan  
DATE PLOTTED: September 4, 2014

E-SHEET NAME:

MicroStation v8.11.7.443



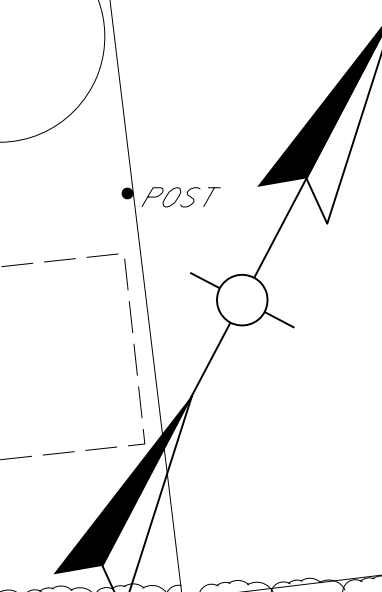
SCALE: 1"=20'

•POST •POST •POST

•POST  
•POST  
•POST  
•POST  
•POST

•POST •POST •POST





FILE NAME: Y:\KYTC\2013\213-217 CLAY KY 2432-11-8001-MASTER PLAN SET\03-PLANS&PROFILES\11-8001\_R19.DGN  
 USER: InoFlow  
 DATE PLOTTED: September 4, 2014  
 E-SHEET NAME:  
 MicroStation v8.11.7.443

BEGIN APPROACH  
STA. 48+80

END APPROACH  
STA. 51+70

MATCHLINE STA. 96+00

MATCHLINE STA. 102+00

(P)  
JANICE BOWLING &  
LINDA SMITH

(P)  
MICHAEL D. &  
ARDITH HOPE SMITH

(P)  
JOHNNY T.  
& VICKIE SMITH

(P)  
DEVIRA LYNN &  
DAVID WAYNE JACKSON

(P)  
THOMAS J. BOTKINS

P.I. STA. 49+02.39  
 $\Delta = 5^{\circ}31'34.26''$ RT  
 T = 14.48'  
 L = 28.94'  
 R = 300.00'  
 E = 0.35'

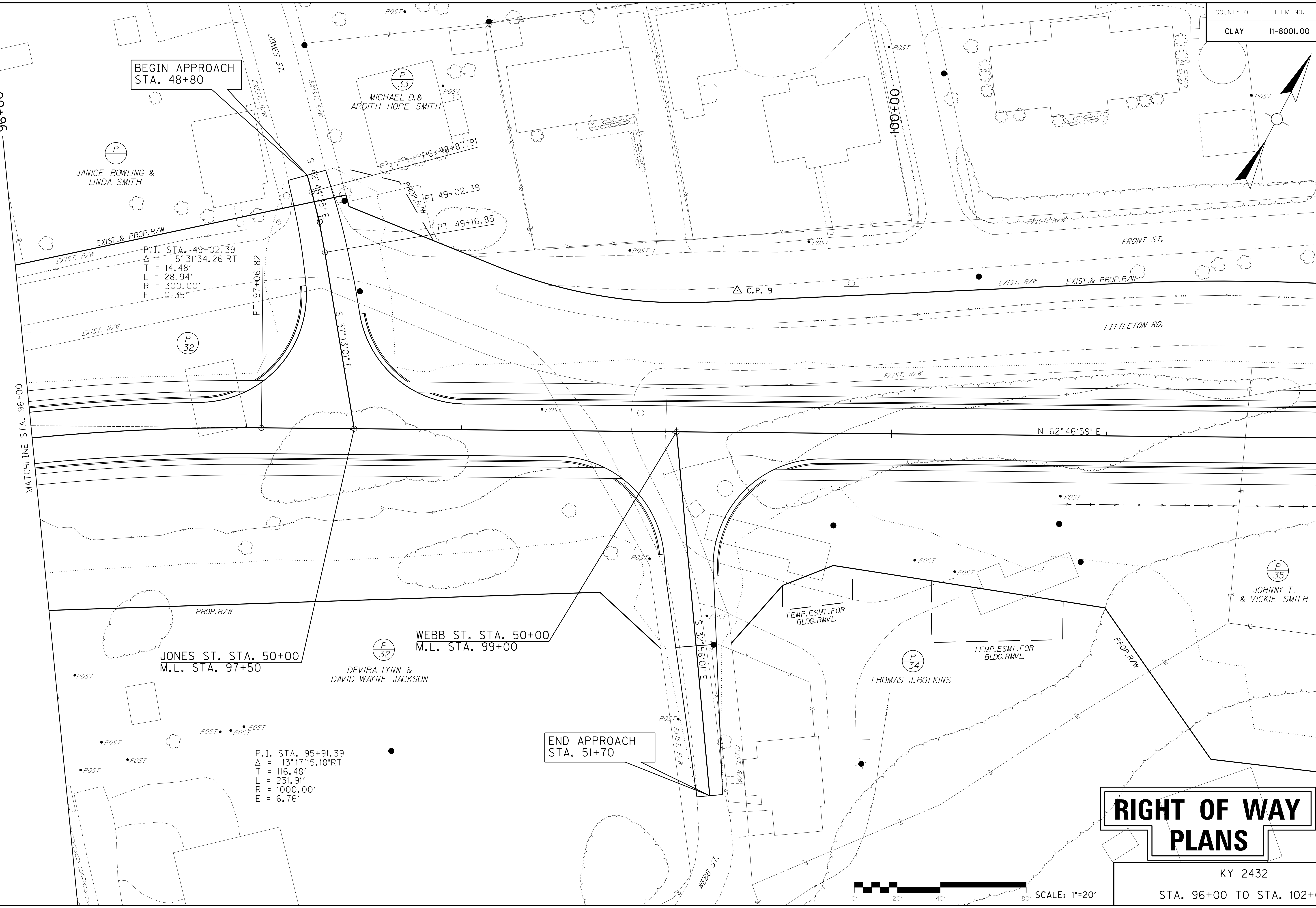
P.I. STA. 95+91.39  
 $\Delta = 13^{\circ}17'15.18''$ RT  
 T = 116.48'  
 L = 231.91'  
 R = 1000.00'  
 E = 6.76'

JONES ST. STA. 50+00  
 M.L. STA. 97+50

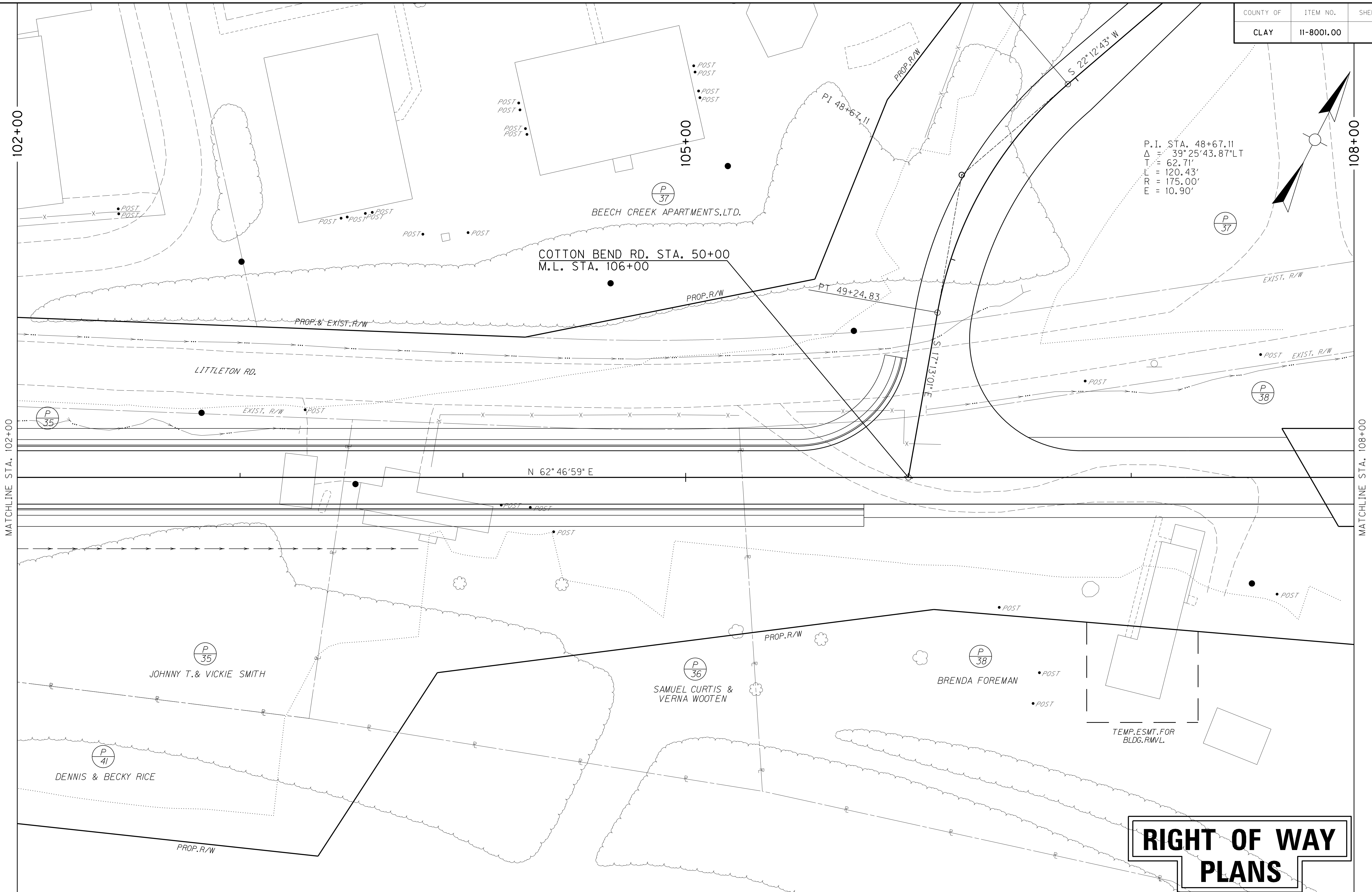
WEBB ST. STA. 50+00  
 M.L. STA. 99+00

# RIGHT OF WAY PLANS

KY 2432  
 STA. 96+00 TO STA. 102+00



COUNTY OF	ITEM NO.	SHEET NO.
CLAY	11-8001.00	R21



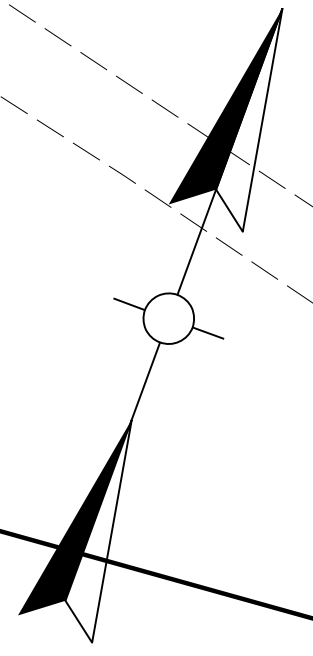
FILE NAME: Y:\KYTC\2013\213-217 CLAY KY 2432-11-8001\MASTER PLAN SET\03-PLANS&PROFILES\11-8001\_R21.DGN  
 USER: jJordan  
 DATE PLOTTED: September 4, 2014  
 E-SHEET NAME:  
 MicroStation v8.11.7.443

# RIGHT OF WAY PLANS

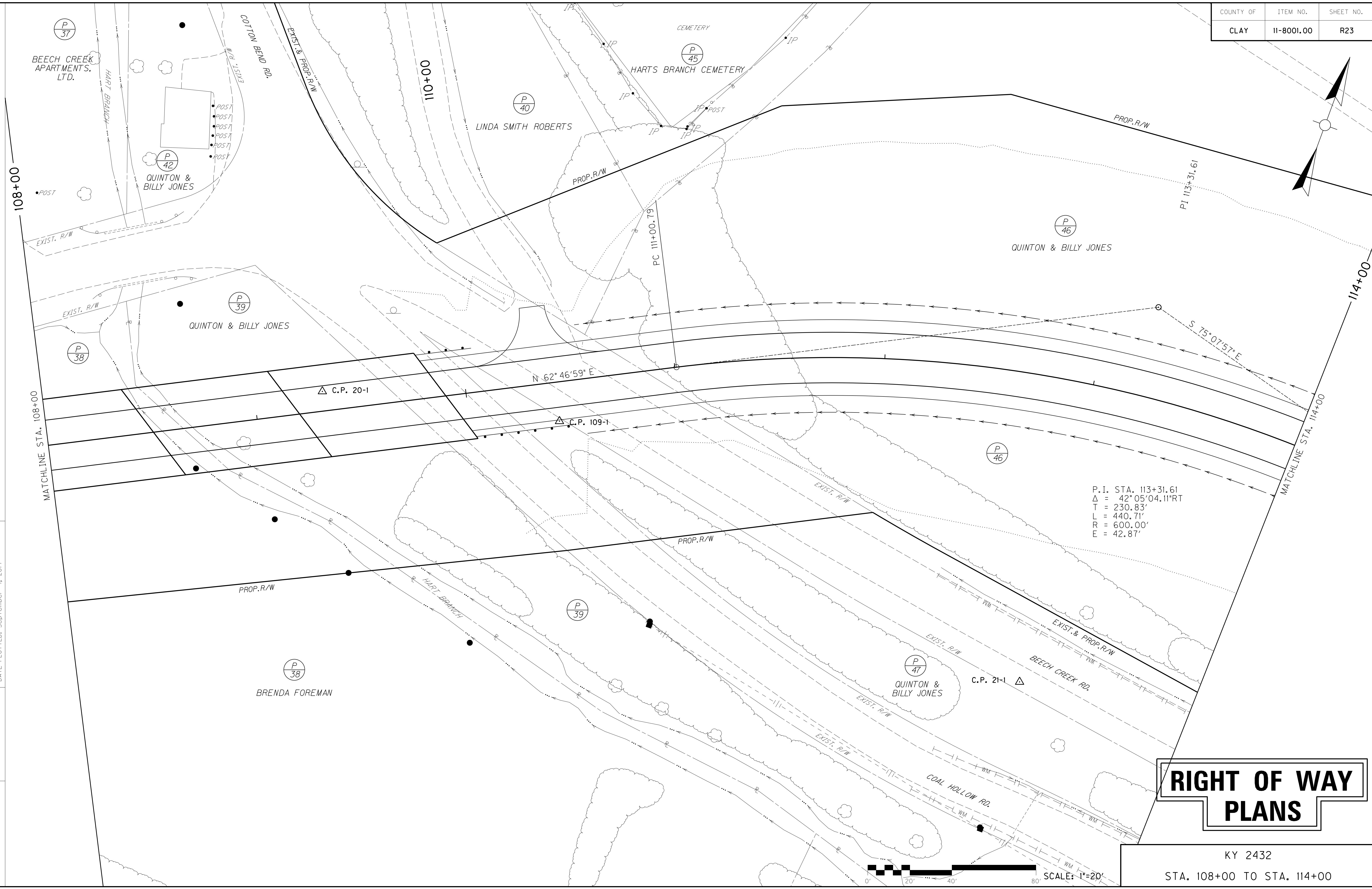


KY 2432  
 STA. 102+00 TO STA. 108+00

COUNTY OF	ITEM NO.	SHEET NO.
CLAY	11-8001.00	R23



FILE NAME: Y:\KYTC\2013\213-217 CLAY KY 2432-11-8001\MASTER PLAN SET\03-PLANS&PROFILES\11-8001\_R23.DGN  
 USER: jordan  
 DATE PLOTTED: September 4, 2014  
 E-SHEET NAME:  
 MicroStation v8.11.7.443



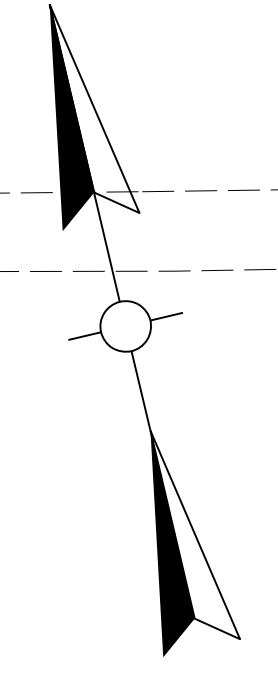
P.I. STA. 113+31.61  
 $\Delta = 42^\circ 05' 04.11'' \text{RT}$   
 $T = 230.83'$   
 $L = 440.71'$   
 $R = 600.00'$   
 $E = 42.87'$

# RIGHT OF WAY PLANS

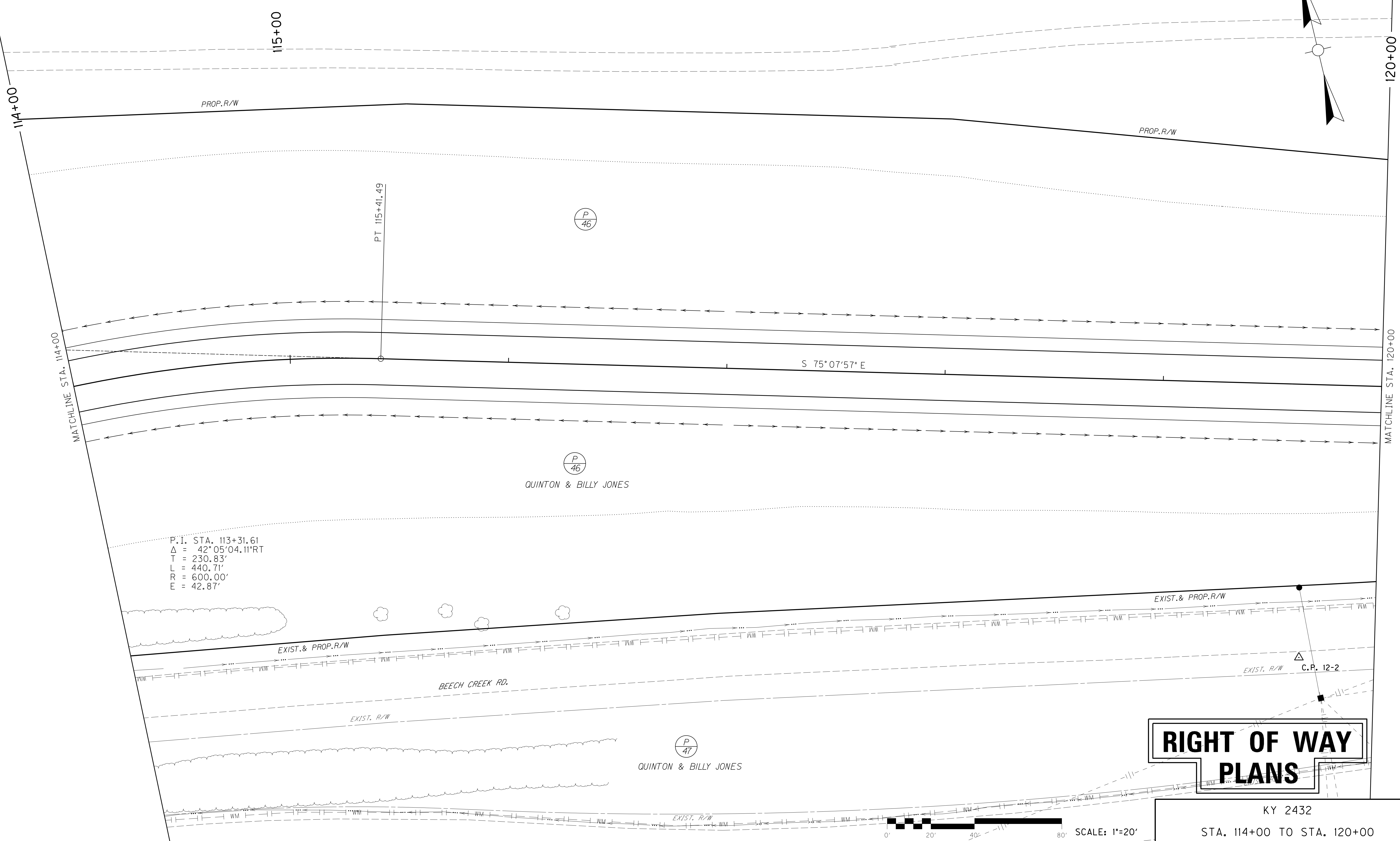


KY 2432  
 STA. 108+00 TO STA. 114+00

COUNTY OF	ITEM NO.	SHEET NO.
CLAY	11-8001.00	R25



FILE NAME: Y:\KYTC\2013\213-217 CLAY KY 2432-11-8001\MASTER PLAN SET\03-PLANS&PROFILES\11-8001\_R25.DGN  
 USER: jordan  
 DATE PLOTTED: September 4, 2014  
 E-SHEET NAME:  
 MicroStation v8.11.7.443



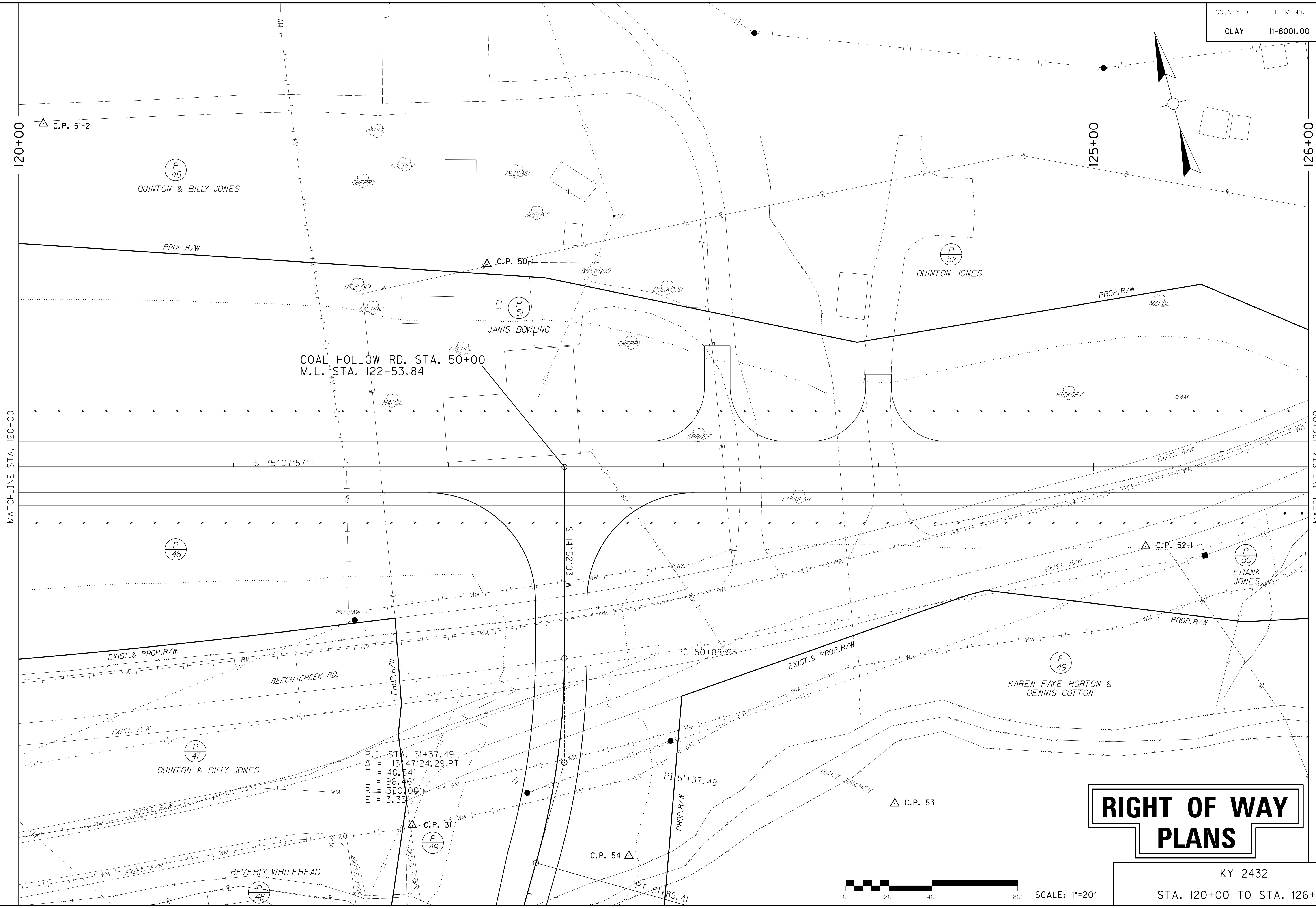
**RIGHT OF WAY  
PLANS**

KY 2432  
 STA. 114+00 TO STA. 120+00



COUNTY OF	ITEM NO.	SHEET NO.
CLAY	11-8001.00	R27

FILE NAME: Y:\KYTC\2013\213-217 CLAY KY 2432-11-8001\MASTER PLAN SET\03-PLANS&PROFILES\11-8001\_R27.DGN  
 USER: JJordan  
 DATE PLOTTED: September 4, 2014  
 E-SHEET NAME:  
 MicroStation v8.11.7.443



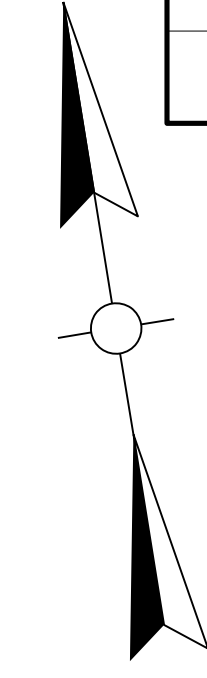
P.I. STA.	51+37.49
Δ	151°47'24.29" RT
T	48.54'
L	96.46'
R	350.00'
E	3.35'

# RIGHT OF WAY PLANS

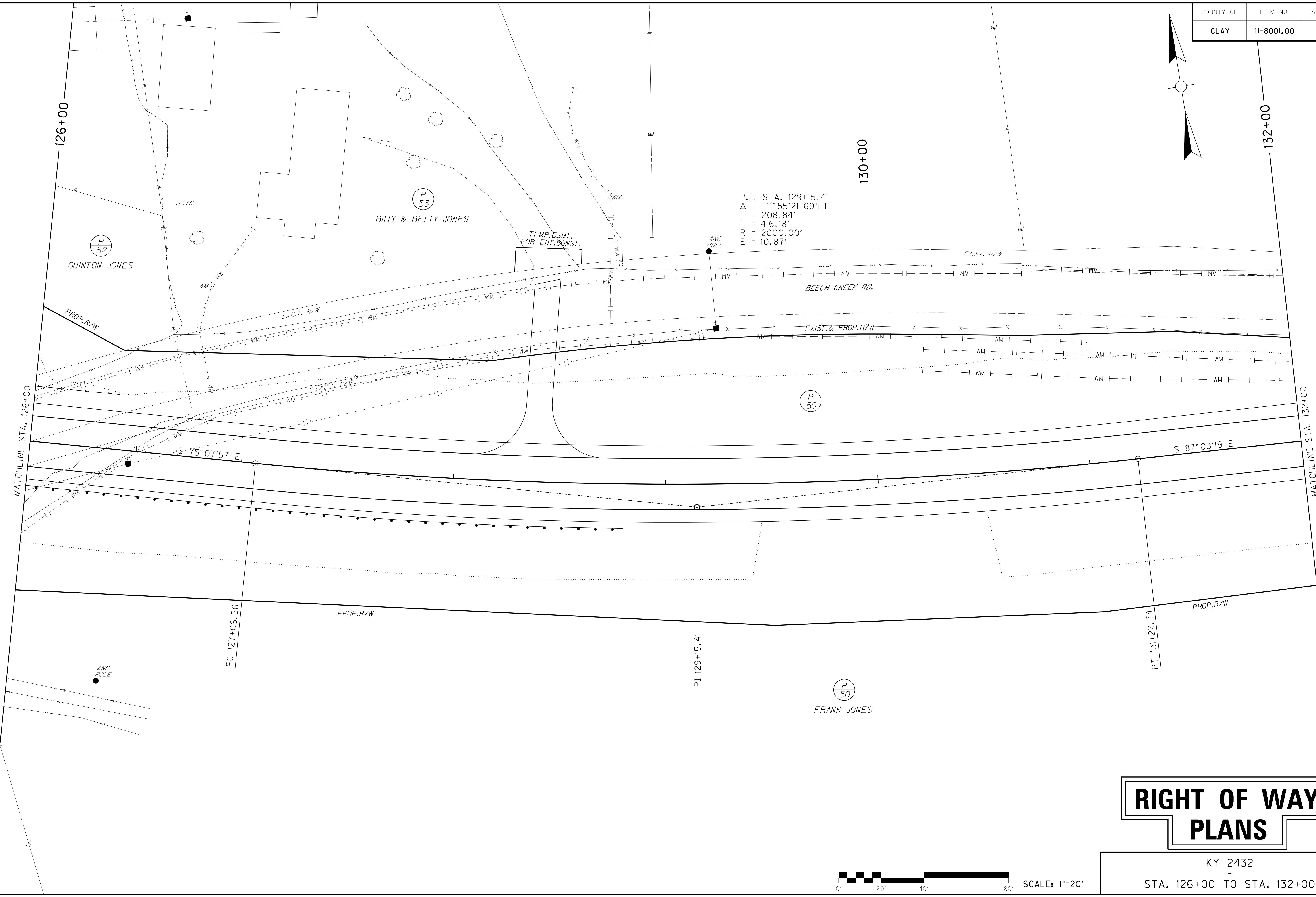


KY 2432  
 STA. 120+00 TO STA. 126+00

COUNTY OF	ITEM NO.	SHEET NO.
CLAY	11-8001.00	R29



MicroStation v8.11.7.443 E-SHEET NAME: USER: jordan DATE PLOTTED: September 4, 2014 FILE NAME: Y:\KYTC\2013\213-217 CLAY KY 2432-11-8001\MASTER PLAN SET\03-PLANS\PROFILES\11-8001\_R29.DGN

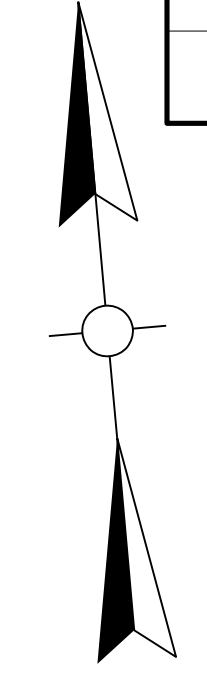


# RIGHT OF WAY PLANS

KY 2432  
 STA. 126+00 TO STA. 132+00



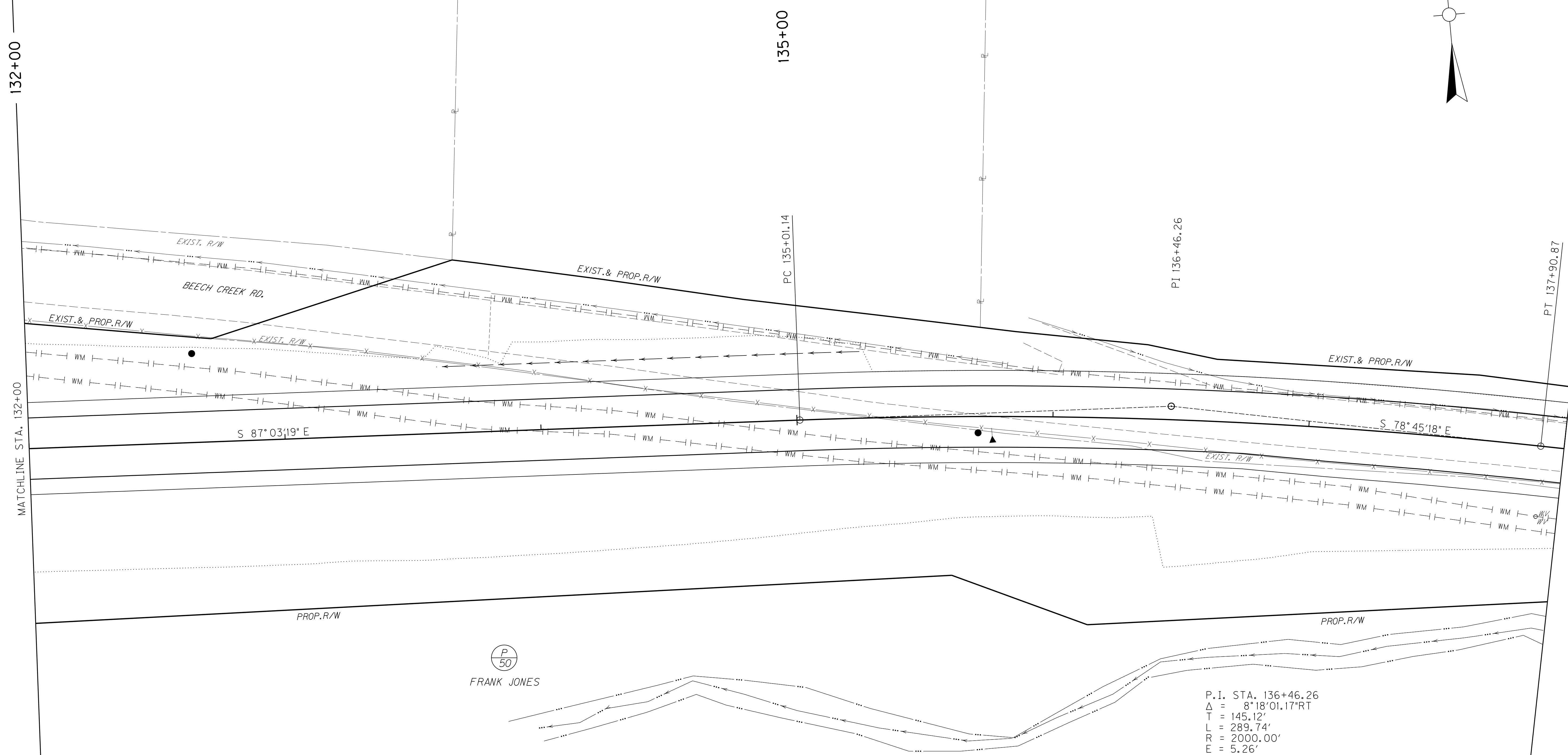
COUNTY OF	ITEM NO.	SHEET NO.
CLAY	11-8001.00	R31



MicroStation v8.11.7.443 E-SHEET NAME: USER: jordan DATE PLOTTED: September 4, 2014 FILE NAME: Y:\KYTC\2013\213-217 CLAY KY 2432-11-8001\MASTER PLAN SET\03-PLANS&PROFILES\11-8001\_R31.DGN

MATCHLINE STA. 132+00

138+00



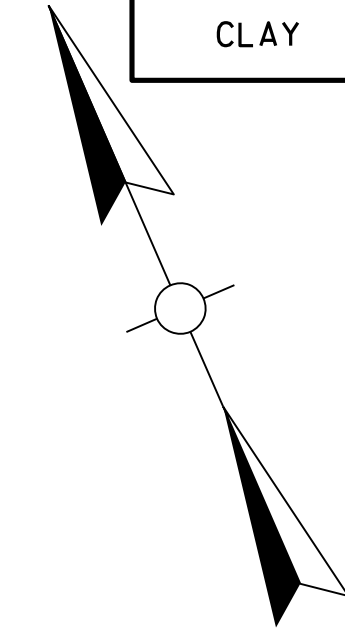
P.I. STA. 136+46.26  
 $\Delta = 8^{\circ}18'01.17''RT$   
 $T = 145.12'$   
 $L = 289.74'$   
 $R = 2000.00'$   
 $E = 5.26'$

# RIGHT OF WAY PLANS

KY 2432  
 STA. 132+00 TO STA. 138+00



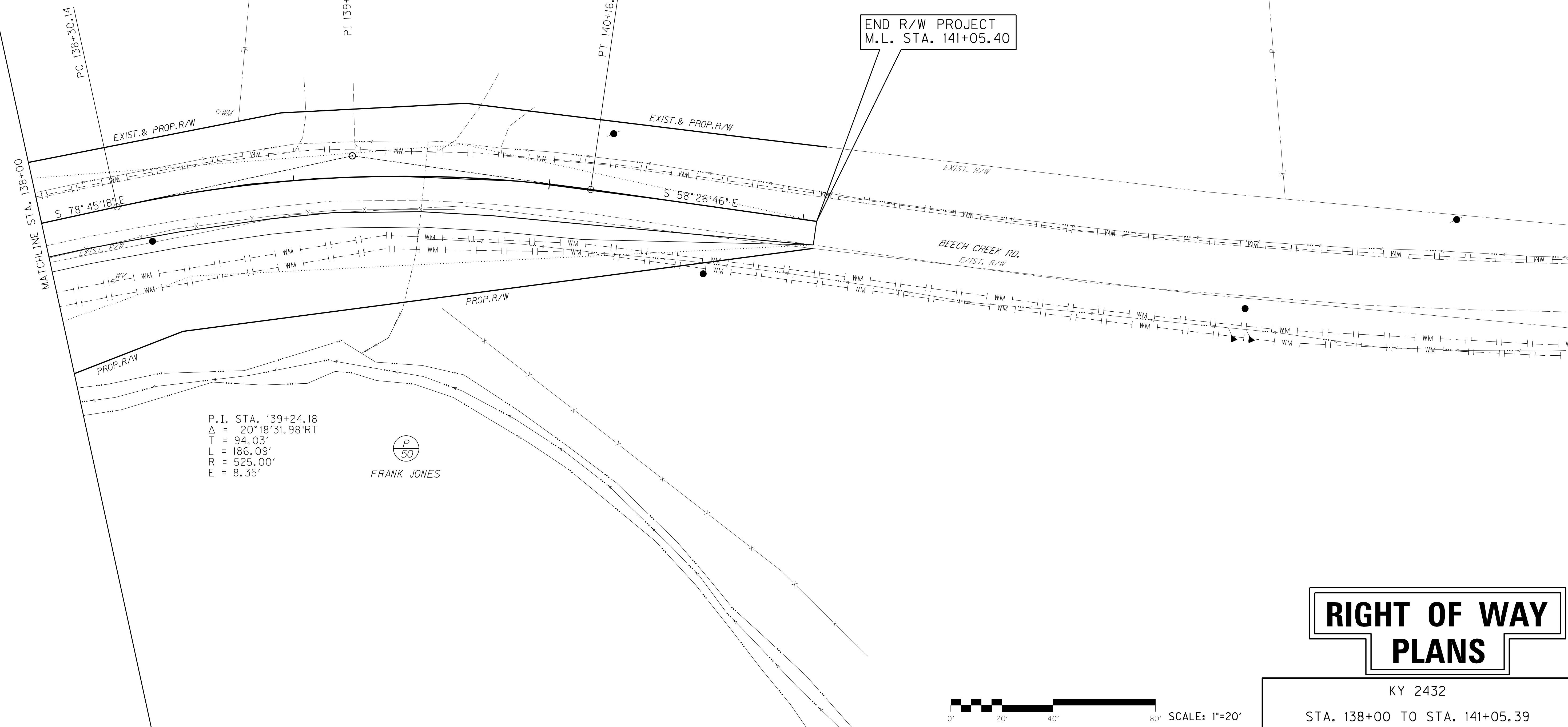
COUNTY OF	ITEM NO.	SHEET NO.
CLAY	11-8001.00	R33



FILE NAME: Y:\KYTC\2013\213-217 CLAY KY 2432-11-8001\MASTER PLAN SET\03-PLANS&PROFILES\11-8001\_R33.DGN  
 USER: jordan  
 DATE PLOTTED: September 4, 2014  
 E-SHEET NAME:  
 MicroStation v8.11.7.443

138+00

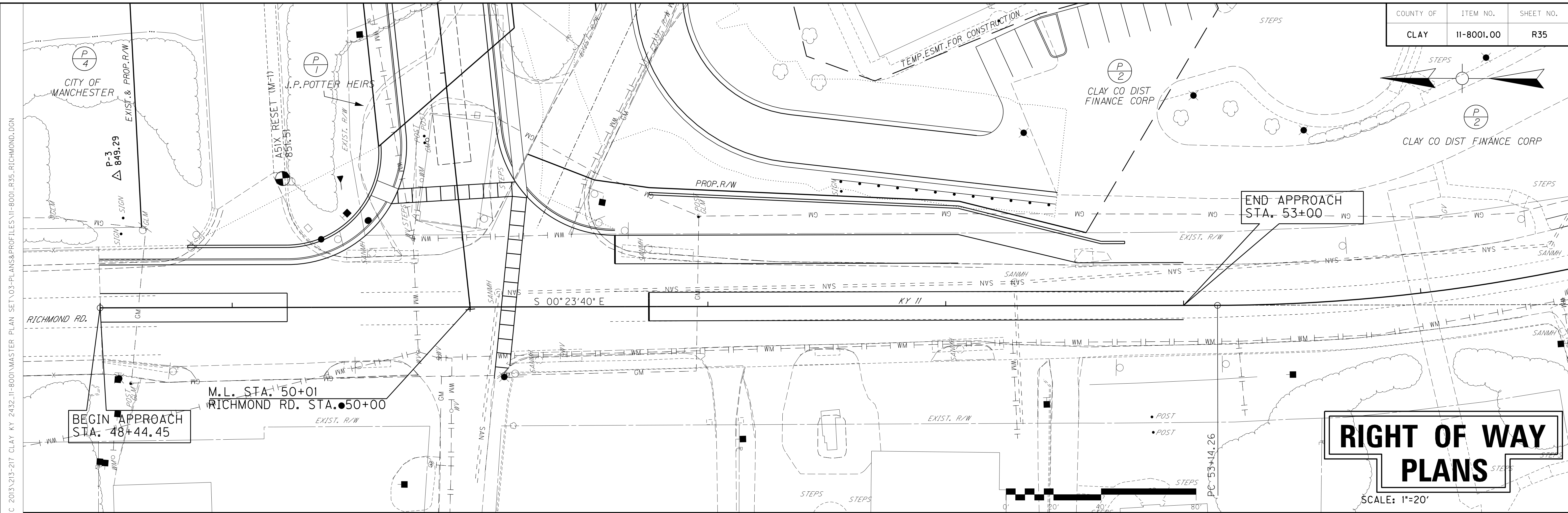
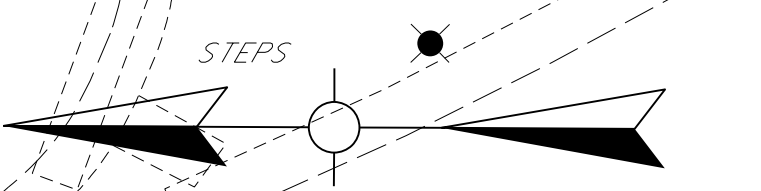
140+00



# RIGHT OF WAY PLANS

KY 2432  
 STA. 138+00 TO STA. 141+05.39





BEGIN APPROACH  
STA. 48+44.45

M.L. STA. 50+01  
RICHMOND RD. STA. 50+00

END APPROACH  
STA. 53+00

# RIGHT OF WAY PLANS

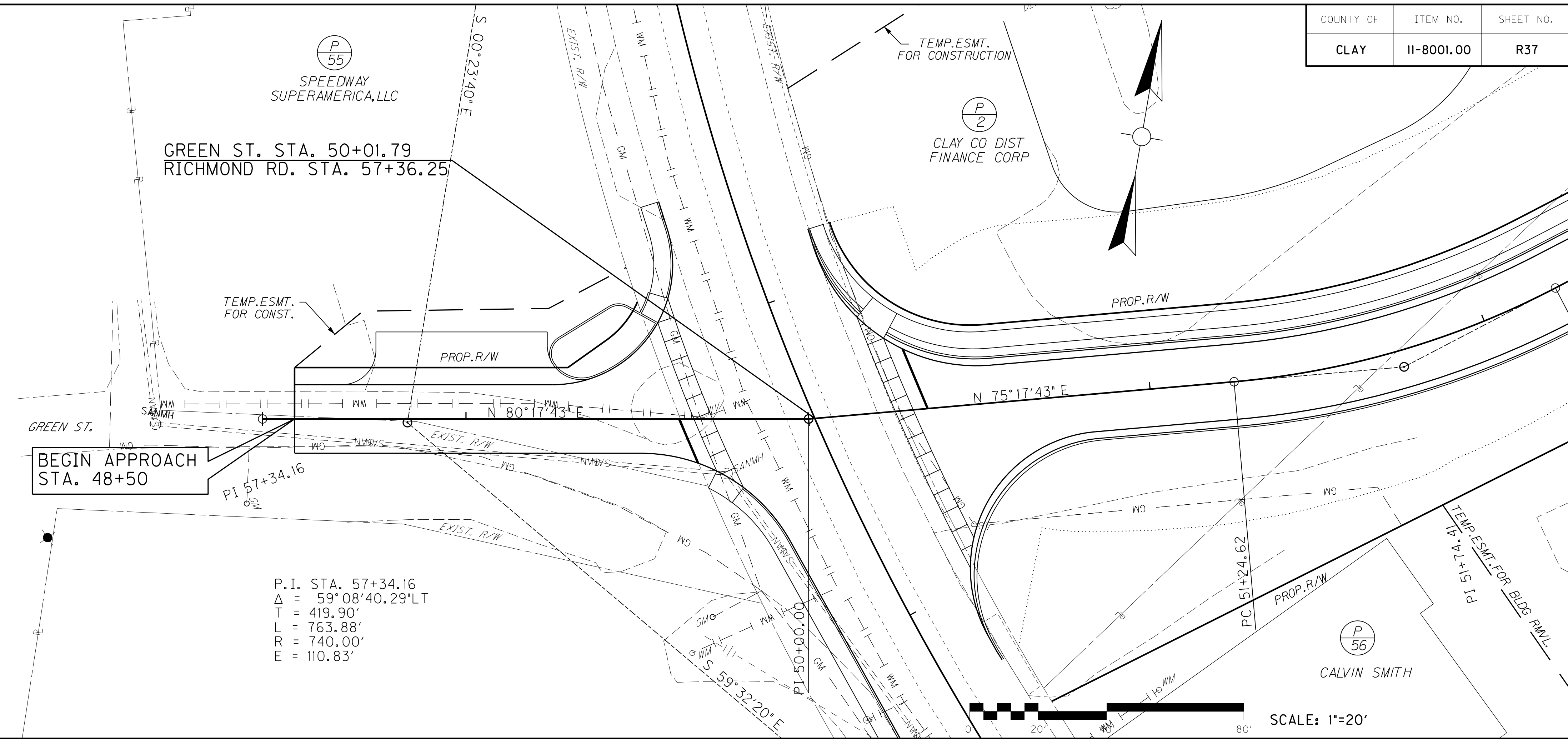
SCALE: 1"=20'

SCALE: 1" = HORIZONTAL  
1" = VERTICAL


RICHMOND ROAD  
PLAN / PROFILE SHEET  
STA. 48+44.75 TO STA. 53+00

FILE NAME: Y:\KYTC\2013\213-217 CLAY KY 2432-IF-8001\MASTER PLAN SET\03-PLANS&PROFILES\11-8001\_R35\_RICHMOND.DGN  
 USER: JJordan  
 DATE PLOTTED: September 4, 2014  
 E-SHEET NAME:  
 MicroStation v8.11.7.443

COUNTY OF	ITEM NO.	SHEET NO.
CLAY	11-8001.00	R37



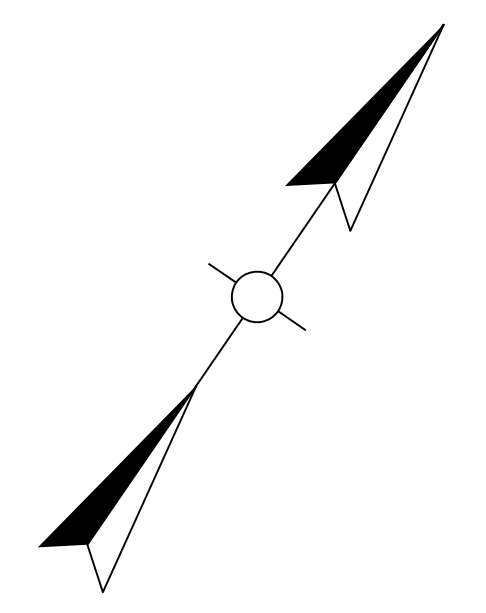
# RIGHT OF WAY PLANS



SCALE: 1" = HORIZONTAL  
 1" = VERTICAL

GREEN STREET  
 PLAN / PROFILE SHEET  
 STA. 48+50 TO STA. 50+01.79

FILE NAME: Y:\KYTC\2013\213-217 CLAY KY 2432-11-8001\MASTER PLAN SET\03-PLANS&PROFILES\11-8001\_R37\_GREEN\_ST.DGN  
 USER: JJordan  
 DATE PLOTTED: September 4, 2014  
 E-SHEET NAME:  
 MicroStation v8.11.7.443



FILE NAME: Y:\KRYC 2013\213-217 CLAY KY 2432-11-8001\MASTER PLAN SET\03-PLANS&PROFILES\11-8001\_R39\_COOL\_SPRINGS\_1.DGN  
 USER: JJordan  
 DATE PLOTTED: September 4, 2014  
 E-SHEET NAME:  
 MicroStation v8.11.7.443

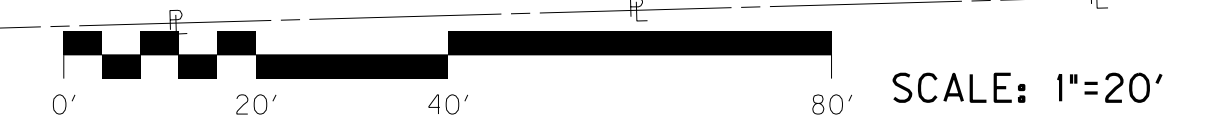
P.I. STA. 57+34.16  
 $\Delta = 59^{\circ}08'40.29''$   
 $T = 419.90'$   
 $L = 763.88'$   
 $R = 740.00'$   
 $E = 110.83'$

RICHMOND RD. STA. 57+36.25  
 COOL SPRINGS RD. STA. 50+01.79

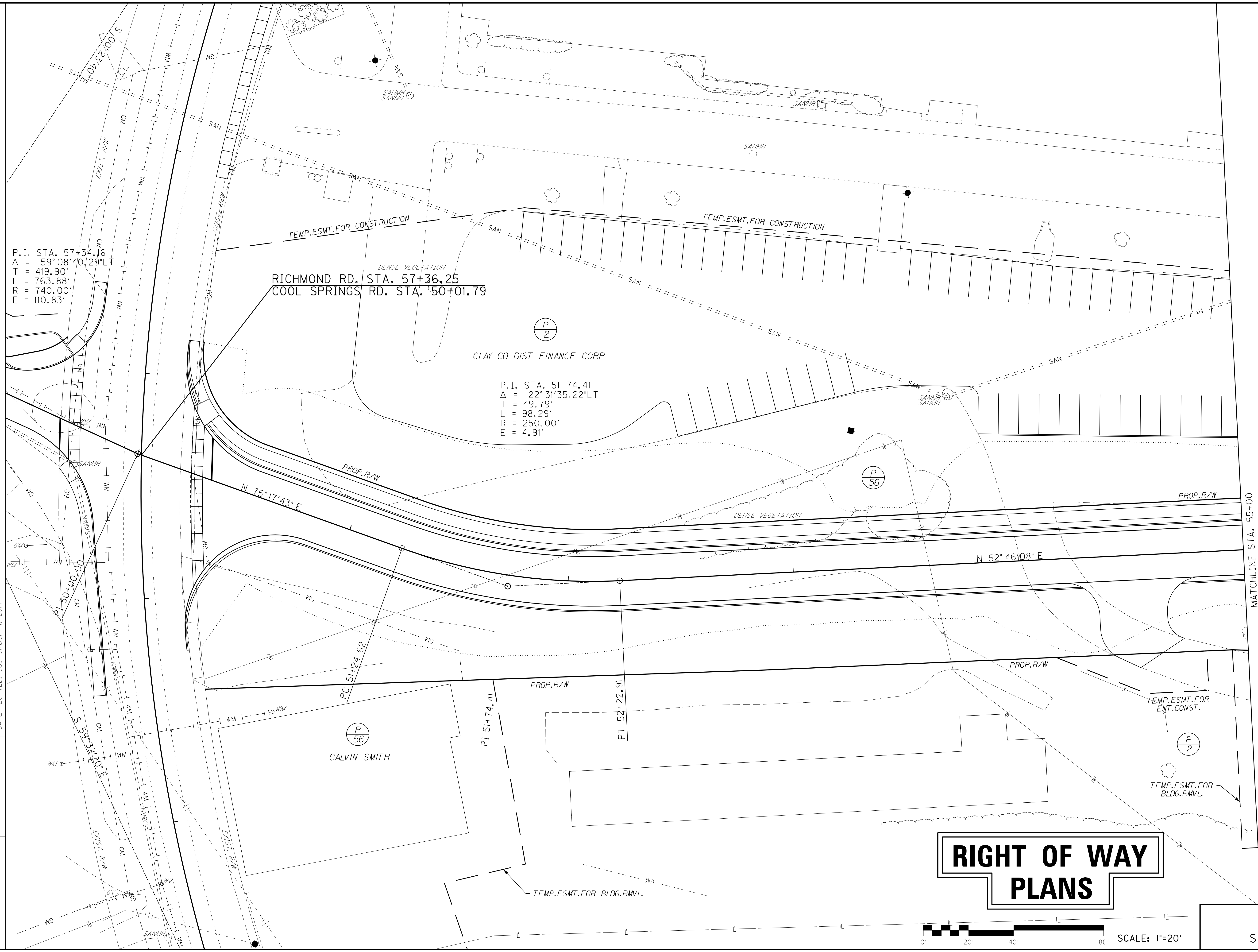
P  
2  
 CLAY CO DIST FINANCE CORP  
 P.I. STA. 51+74.41  
 $\Delta = 22^{\circ}31'35.22''$   
 $T = 49.79'$   
 $L = 98.29'$   
 $R = 250.00'$   
 $E = 4.91'$

P  
56  
 CALVIN SMITH

# RIGHT OF WAY PLANS

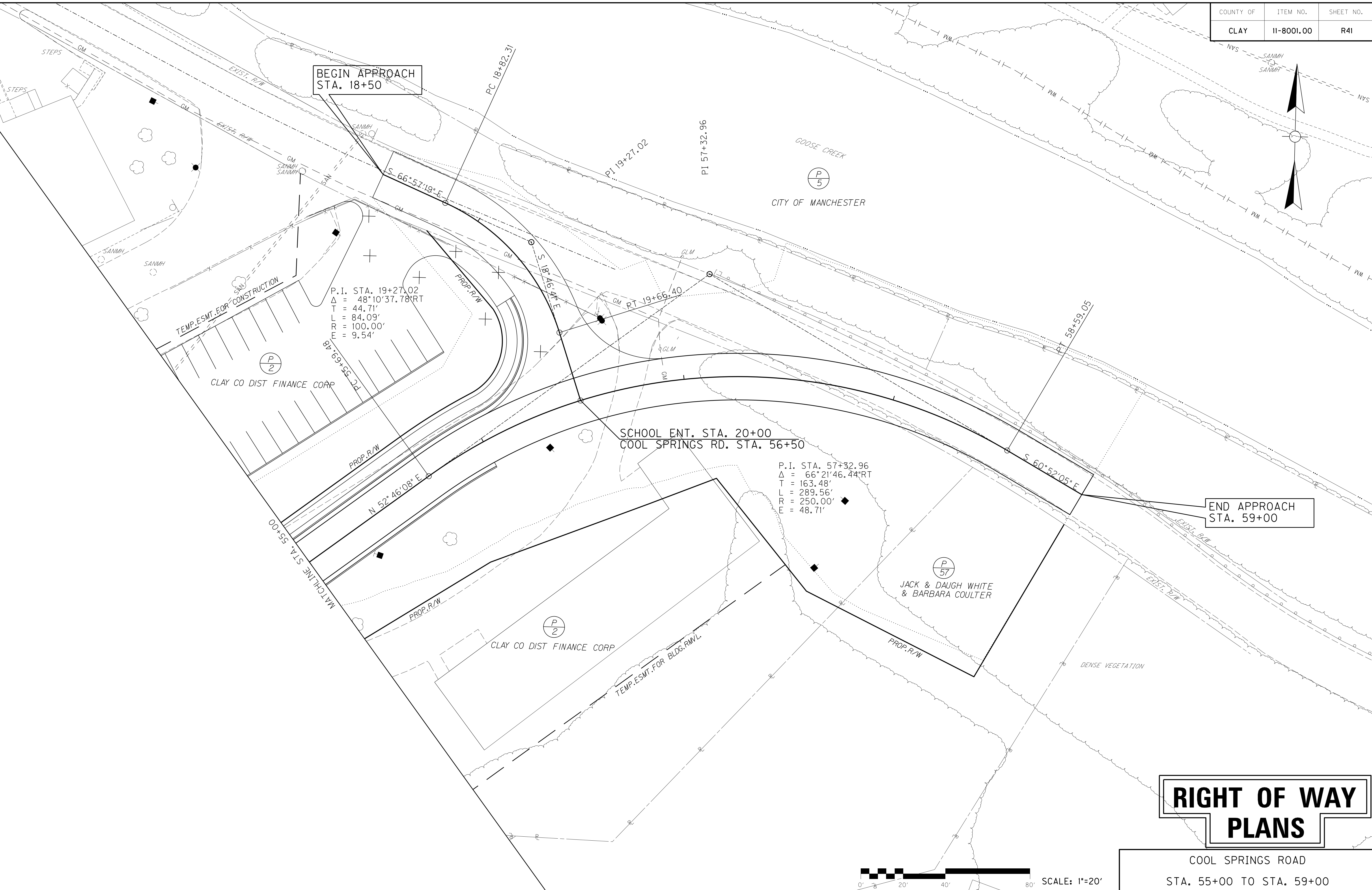


COOL SPRINGS ROAD  
 STA. 50+00 TO STA. 55+00



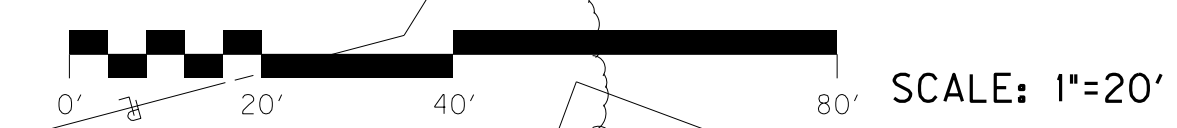
COUNTY OF	ITEM NO.	SHEET NO.
CLAY	11-8001.00	R41

FILE NAME: Y:\KYTC\2013\213-217 CLAY KY 2432-11-8001\MASTER PLAN SET\03-PLANS&PROFILES\11-8001\_R41\_COOL\_SPRINGS.2.DGN  
 USER: jordan  
 DATE PLOTTED: September 4, 2014  
 E-SHEET NAME:  
 MicroStation v8.11.7.443



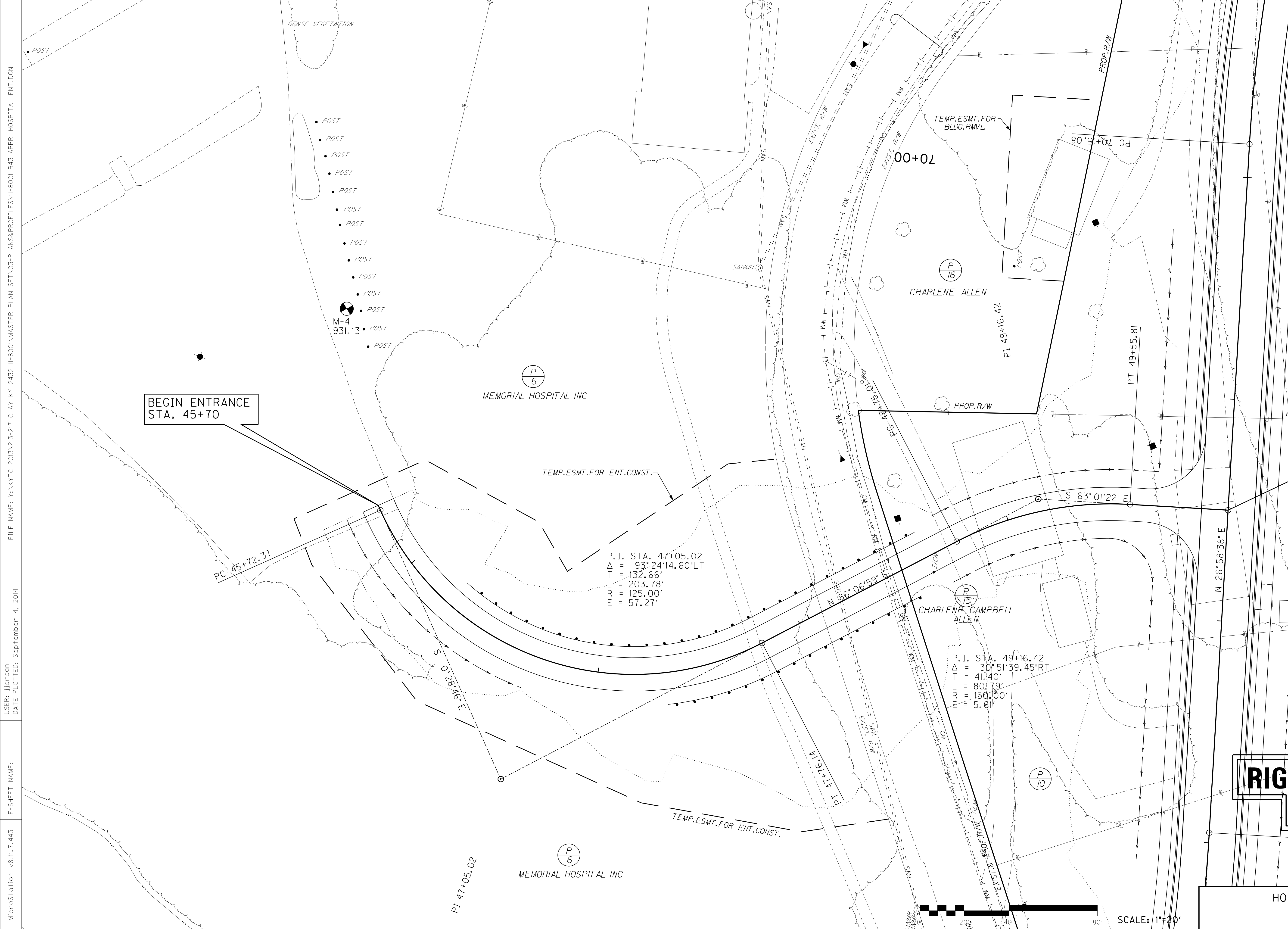
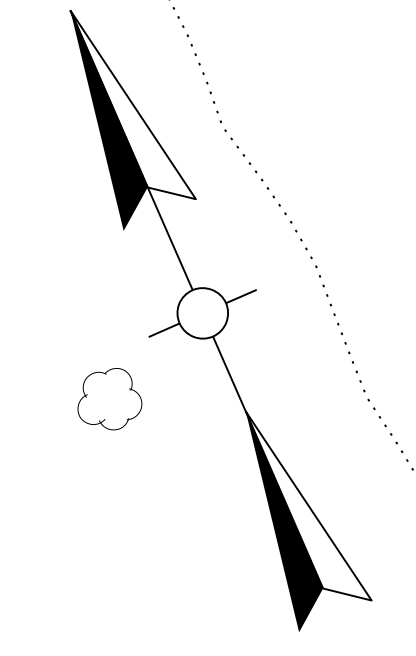
# RIGHT OF WAY PLANS

COOL SPRINGS ROAD  
 STA. 55+00 TO STA. 59+00





COUNTY OF	ITEM NO.	SHEET NO.
CLAY	11-8001.00	R43



P.I. STA. 47+05.02  
 $\Delta = 93^\circ 24' 14.60''$  LT  
 T = 132.66'  
 L = 203.78'  
 R = 125.00'  
 E = 57.27'

P.I. STA. 49+16.42  
 $\Delta = 30^\circ 51' 39.45''$  RT  
 T = 41.40'  
 L = 80.79'  
 R = 150.00'  
 E = 5.61'

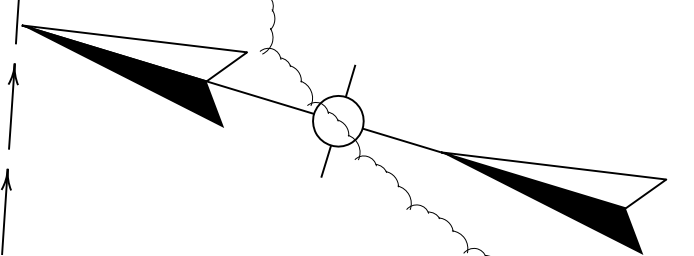
# RIGHT OF WAY PLANS

HOSPITAL ENTRANCE

FILE NAME: Y:\KYTC 2013\213-217 CLAY KY 2432-11-8001\MASTER PLAN SET\03-PLANS&PROFILES\11-8001\_R43\_APPRI-HOSPITAL\_ENT.DGN  
 USER: jJordan  
 DATE PLOTTED: September 4, 2014  
 E-SHEET NAME:  
 MicroStation v8.11.7.443



COUNTY OF	ITEM NO.	SHEET NO.
CLAY	11-8001.00	R45



M.L. STA. 77+00  
HOSPITAL DR.  
STA. 50+00

# RIGHT OF WAY PLANS

HOSPITAL DRIVE

P.I. STA. 48+51.06  
 $\Delta = 42^{\circ}00'52.34''RT$   
 T = 96.00'  
 L = 183.32'  
 R = 250.00'  
 E = 17.80'

(P/21)  
 P.I. 48+51.06  
 BETTY BAILEY &  
 LYNDA MADDEN

(P/17)  
 R.J. MARCUM JR.  
 PT 49+38.38

(P/20)  
 CARL EDWARD  
 SIZEMORE

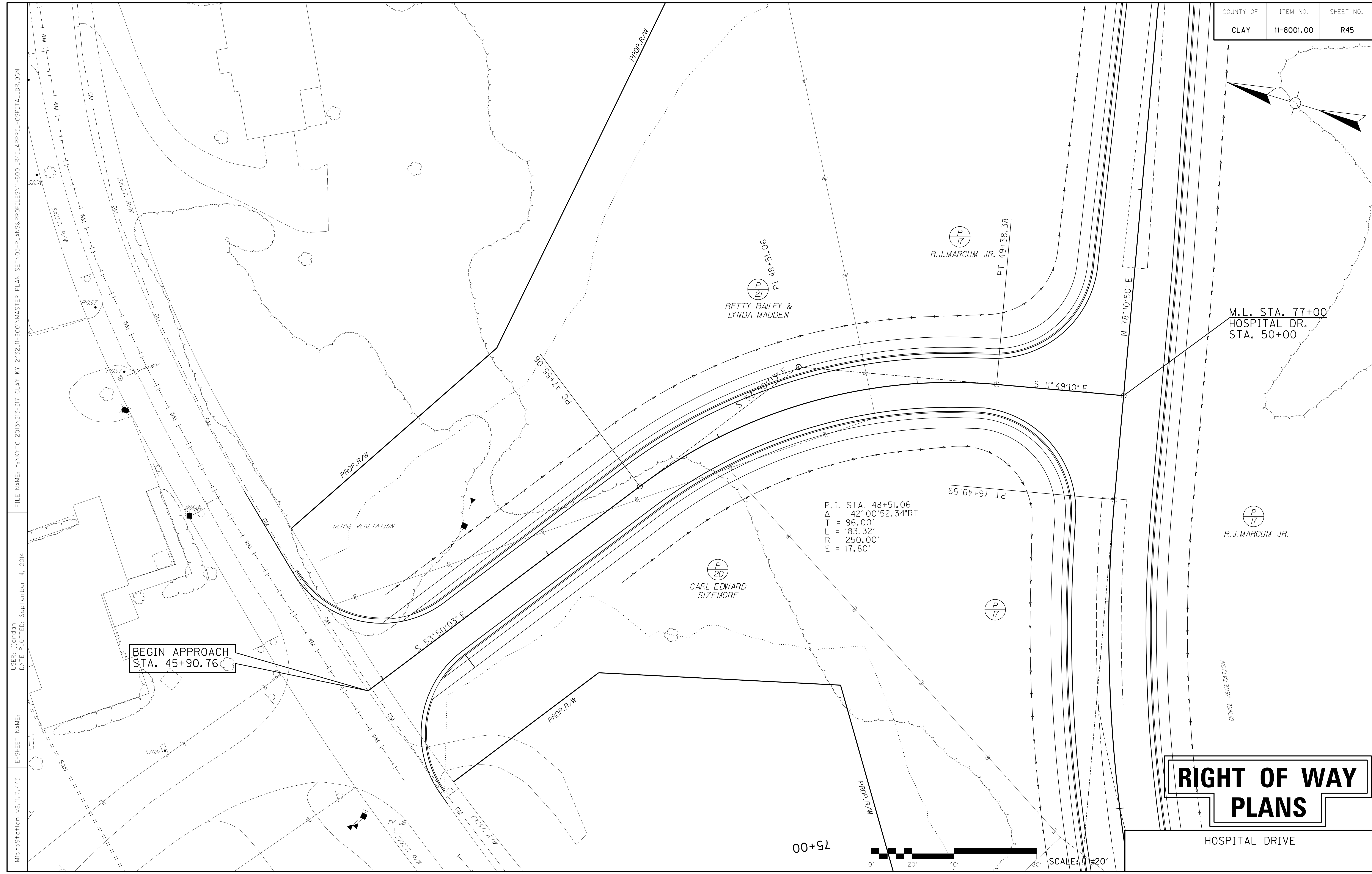
(P/17)  
 R.J. MARCUM JR.

BEGIN APPROACH  
 STA. 45+90.76

75+00



FILE NAME: Y:\KMYC 2013\213-217 CLAY KY 2432-II-8001\MASTER PLAN SET\03-PLANS&PROFILES\11-8001\_R45\_APPR3\_HOSPITAL\_DR.DGN  
 USER: jordan  
 DATE PLOTTED: September 4, 2014  
 E-SHEET NAME:  
 MicroStation v8.11.7.443



COUNTY OF	ITEM NO.	SHEET NO.
CLAY	11-8001.00	R47

(P/30)  
DEVIRA LYNN &  
DAVID WAYNE JACKSON

M.L. STA. 87+90  
MARCUM AVE. STA. 50+00

P.I. STA. 51+44.84  
Δ = 65°46'06.61"RT  
T = 80.82'  
L = 143.48'  
R = 125.00'  
E = 23.85'

(P/24)  
PAUL & ESSIE SMITH

BEGIN APPROACH  
STA. 48+50

(P/23)  
YANCEY & MYRTLE WEBB

SEE SHEET R15  
M.L. STA. 87+00

P.I. STA. 49+30.47  
Δ = 7°15'06.21"LT  
T = 19.01'  
L = 37.97'  
R = 300.00'  
E = 0.60'

(P/18)  
R.J. MARCUM JR.


(P/18)  
R.J. MARCUM JR.

(P/29)  
WALTER R. & THELMA RICE

P.I. STA. 52+92.24  
Δ = 9°37'35.13"LT  
T = 46.31'  
L = 92.41'  
R = 550.00'  
E = 1.95'

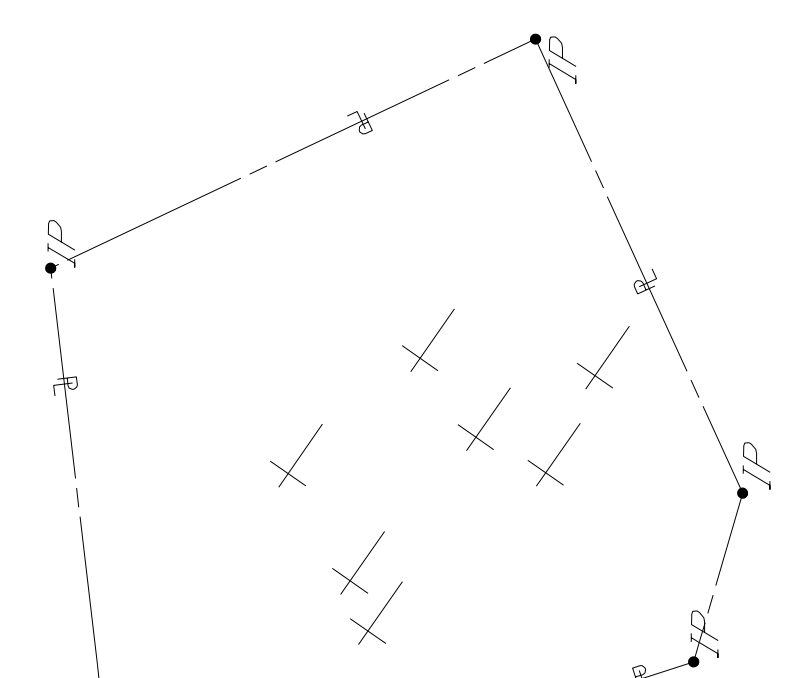
END APPROACH  
STA. 53+50

# RIGHT OF WAY PLANS



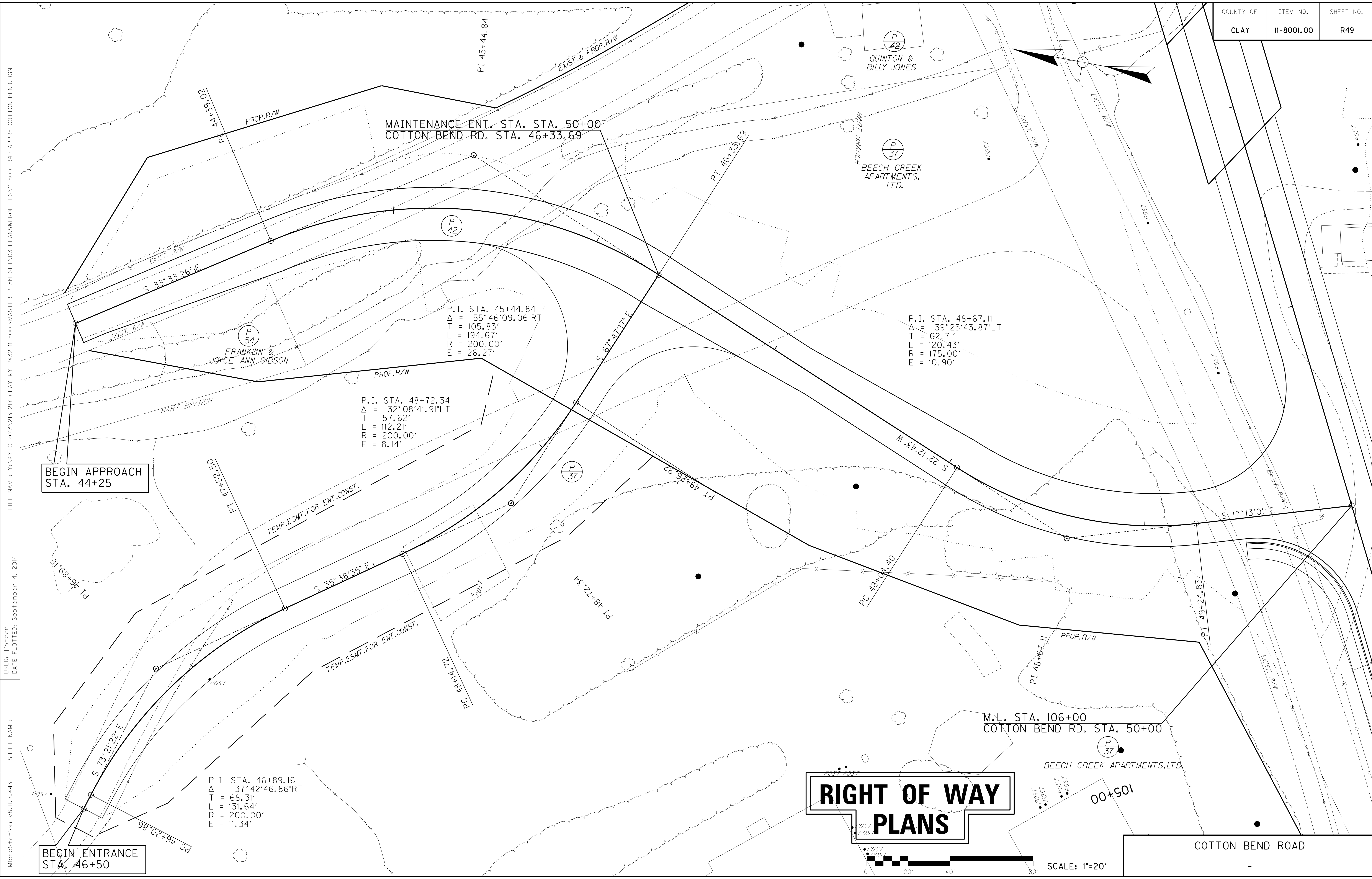
MARCUM AVENUE

FILE NAME: Y:\KMYC 2013\213-217 CLAY KY 2432-11-8001-MASTER PLAN SET\03-PLANS&PROFILES\11-8001\_R47\_APPR4\_MARCUM\_AVE.DGN  
 USER: JJordan  
 DATE PLOTTED: September 4, 2014  
 E-SHEET NAME:  
 MicroStation v8.11.7.443


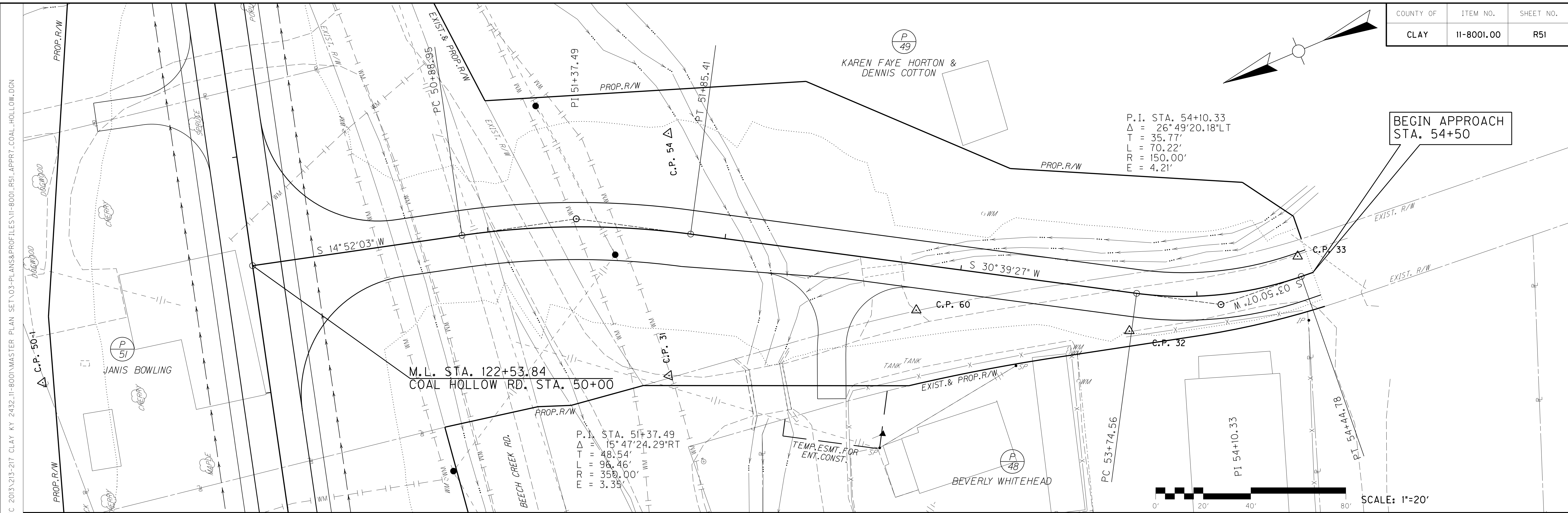
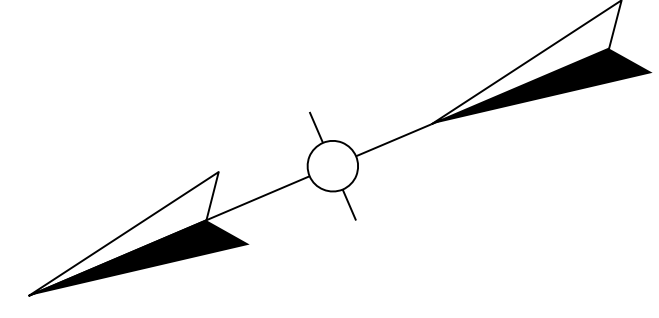




FILE NAME: Y:\KMYC\2013\213-217 CLAY KY 2432-11-8001\MASTER PLAN SET\03-PLANS&PROFILES\11-8001\_R49\_APPRS\_COTTON.BEND.DGN  
 USER: JJordan  
 DATE PLOTTED: September 4, 2014  
 E-SHEET NAME:  
 MicroStation v8.11.7.443







FILE NAME: Y:\KYTC\2013\213-217 CLAY KY 2432-IF-8001\MASTER PLAN SET\03-PLANS&PROFILES\11-8001\_R51\_APPRT\_COAL\_HOLLOW.DGN  
 USER: JJordan  
 DATE PLOTTED: September 4, 2014  
 E-SHEET NAME:  
 MicroStation v8.11.7.443

# RIGHT OF WAY PLANS

SCALE: 1" = HORIZONTAL  
 1" = VERTICAL

### RIGHT OF WAY SUMMARY

FILE NAME: Y:\KYTC 2013\213-217 CLAY KY 2432-11-8001\MASTER PLAN SET\05-RW\SUMMARY ROW SUMMARY.DGN  
 USER: hportlow  
 DATE PLOTTED: September 4, 2014  
 E-SHEET NAME:  
 MicroStation v8.11.7.443

PARCEL NO.	OWNER(S)	TOTAL AREA OF TRACT		PERMANENT R/W ACQUIRED		EASEMENTS		AREA SEVERED				EXCESS PURCHASED		PORTION REMAINING		SEWER SYSTEM TYPE	SEWER SYSTEM AFFECTED BY PROJECT		BUILDINGS ACQUIRED NUMBER					SOURCE OF TITLE	REMARKS*
		ACRES	SQ. FT.	ACRES	SQ. FT.	PERMANENT SQ. FT.	TEMPORARY SQ. FT.	LEFT		RIGHT		ACRES	SQ. FT.	ACRES	SQ. FT.		YES	NO	C	R	F	S			
								ACRES	SQ. FT.	ACRES	SQ. FT.														
1	J.P. POTTER HEIRS	0.176	7667	0.176	7667									0	0								DB 127 PG 619	PVA 082-00-00-081	
2	CLAY CO. DISTRICT FINANCE CORP	6.822		1.119			99153							5.703										DB 224 PG 320	PVA 082-00-00-082
3	CLAY CO. DISTRICT FINANCE CORP	0.588	25613	0.133	5797		2072							0.455	19816									DB 224 PG 320	PVA 082-00-00-082
4	CITY OF MANCHESTER	5.301		0.398			22814							4.903										UNKNOWN	PVA 082-00-00-97
5	CITY OF MANCHESTER	14.072		0.615			26668							13.457										UNKNOWN	PVA 082-00-00-97
6	MEMORIAL HOSPITAL INC	28.37		0.512			27241							27.858										DB 135 PG 71	PVA 082-00-00-106
7	WILLIAM CAMPBELL HEIRS- LORENE GIBSON, TRUSTEE	0.313	13634	0.313	13634									0	0									DB 60 PG 412	PVA 082-00-00-098
8	DALLOUS CAMPBELL HEIRS - LORENE GIBSON, TRUSTEE	0.355	15476	0.355	15476									0	0									DB 86 PG 345	PVA 082-00-00-098.01
9	HAROLD & CHARLENE BESHEARS	0.357	15548	0.357	15548									0	0									DB 258 PG 595	PVA 082-00-00-099
10	JACK MONROE GARRISON	0.289	12601	0.289	12601									0	0									DB 106 PG 26	PVA 082-00-00-100.01
11	NOT USED																								
12	NOT USED																								
13	NOT USED																								
14	NOT USED																								
15	CHARLENE CAMPBELL ALLEN	0.477	20760	0.477	20760									0	0									DB 126 PG 350	DB 170 PG 193 PVA 082-00-00-100
16	CHARLENE ALLEN	0.655	28579	0.336	14624		2797							0.319	13955									DB 239 PG 674	LOT 50, PART LOT 49
17	R.J. MARCUM JR.	46.988		12.68										34.308										DB 273 PG 72	PVA 082-00-00-113
18	FORESTER & DONNA HAMILTON	0.76	33118	0.76	33118									0	0									DB 188 PG 204	PVA 082-00-00-101
19	WINFRED & SHIRLEY MARLOW	0.411	17911	0.216	9395									0.195	8516									DB 168 PG 644	PVA 082-00-00-103
20	CARL EDWARD SIZEMORE	1.302		0.627										0.675										WB 7 PG 147	PVA 082-00-00-104
21	BETTY BAILEY & LYNDA MADDEN	2.351		0.934										1.417										DB 218 PG 667	PVA 082-00-00-108
22	PAM REID	1.48		0.265										1.215										DB 239 PG 450	PVA 082-00-00-113.01
23	YANCEY & MYRTLE WEBB	2.106		0.123										1.983										DB 222 PG 34	DB 120 PG 124, PVA 082-00-00-112
24	PAUL & ESSIE SMITH	0.447	19464	0.019	835									0.428	18629									DB 291 PG 190	PVA 082-30-00-049, 050, 050.01
																								DB 294 PG 19	
																								DB 297 PG 323	
25	NOT USED																								
26	NOT USED																								
27	NOT USED																								
28	NOT USED																								

NOTE: PERMANENT R/W ACQUIRED + AREA SEVERED = TOTAL AREA OF TRACT.

TYPE SEWER SYSTEM  
 1. PRIVATE - INDIVIDUAL  
 2. PRIVATE - MULTI PARTY  
 3. PUBLIC  
 4. NONE  
 5. NOT APPLICABLE

BUILDINGS ACQUIRED CODE  
 C - COMMERCIAL  
 R - RESIDENTIAL  
 F - FARM  
 S - STORAGE

\*INCLUDES HAZARDOUS WASTE (UST - UNDERGROUND STORAGE TANKS)

### RIGHT OF WAY SUMMARY

FILE NAME: Y:\KYTC\2013\213-217 CLAY KY 2432-11-8001\MASTER PLAN SET\05-RW\SUMMARY ROW SUMMARY.DGN  
 USER: hportlow  
 DATE PLOTTED: September 4, 2014  
 E-SHEET NAME:  
 MicroStation v8.11.7.443

PARCEL NO.	OWNER(S)	TOTAL AREA OF TRACT		PERMANENT R/W ACQUIRED		EASEMENTS		AREA SEVERED				EXCESS PURCHASED		PORTION REMAINING		SEWER SYSTEM TYPE	SEWER SYSTEM AFFECTED BY PROJECT		BUILDINGS ACQUIRED NUMBER					SOURCE OF TITLE	REMARKS*	
		ACRES	SQ. FT.	ACRES	SQ. FT.	PERMANENT SQ. FT.	TEMPORARY SQ. FT.	LEFT		RIGHT		ACRES	SQ. FT.	ACRES	SQ. FT.		YES	NO	C	R	F	S				
								ACRES	SQ. FT.	ACRES	SQ. FT.															
29	WALTER R. & THELMA RICE	1.207		0.154										1.053									DB 120 PG 91	PVA 082-00-00-114		
30	DEVIRA LYNN & DAVID WAYNE JACKSON	1.681		0.644										1.037										DB 293 PG 354	PVA 098-00-00-010.02	
31	PAUL THOMAS, WANDA, & MISTY SMALLWOOD	3.805		0.845										2.960										DB 293 PG 350	PVA 098-00-00-010.01	
32	DEVIRA LYNN & DAVID WAYNE JACKSON	3.357		1.176			1076							2.181										DB 293 PG 354	PVA 098-00-00-010.00	
33	MICHAEL D. & ARDITH HOPE SMITH	0.186	8081	0.015	654									0.171	7427									DB 275 PG 220	PVA 098-10-00-001.01	
34	THOMAS J. BOTKINS	1.036		0.623			1920							0.413										DB 299 PG 90	PVA 098-00-00-021.01	
35	JOHNNY T. & VICKIE SMITH	0.524	22828	0.524	22828									0	0									DB 193 PG 520	PVA 098-00-00-021	
36	SAMUEL CURTIS & VERNA WOOTEN	0.641	27915	0.469	20407									0.172	7508									DB 288 PG 120	PVA 098-00-00-022	
37	BEECH CREEK APARTMENTS, LTD.	10.372		1.486			21330							8.886										DB 164 PG 347	PVA 098-10-00-025	
38	BRENDA FOREMAN	2.987		0.905			2146							2.082										DB 252 PG 697	PVA 098-00-00-025	
39	QUINTON & BILLY JONES	1.527		0.315										1.212										DB 217 PG 395	PVA 098-00-00-030	
40	LINDA SMITH ROBERTS	3.284		0.241										3.043										DB 164 PG 137	PVA 098-00-00-027	
41	DENNIS & BECKY RICE	5.802		0.311										5.491										DB 171 PG 440	PVA 098-00-00-023	
42	QUINTON & BILLY JONES	0.292	12696	0.292	12696									0	0									DB 217 PG 395	PVA 098-00-00-030	
43	NOT USED																									
44	NOT USED																									
45	HARTS BRANCH CEMETERY	0.911	39670	0.018	786									0.893	38884									NO DEED FOUND	PVA 098-00-00-028	
46	QUINTON & BILLY JONES	42.464		5.311										37.153										DB 217 PG 395	PVA 098-00-00-030	
47	QUINTON & BILLY JONES	0.982	42758	0.063	2726									0.919	40032									DB 217 PG 395	PVA 098-00-00-030	
48	BEVERLY WHITEHEAD	0.214	9305				658							0.214	9305									DB 276 PG 453	PVA 098-00-00-040.01	
49	KAREN FAYE HORTON & DENNIS COTTON	5.479		0.579										4.900										DB 290 PG 607	PVA 098-00-00-042	
50	FRANK JONES	83.136		2.912										80.224										DB 160 PG 408	PVA 098-00-00-080	
51	JANIS BOWLING	0.577	25148	0.526	22927									0.051	2221									DB 140 PG 223	PVA 098-00-00-031	
52	QUINTON JONES	1.001		0.529										0.472										DB 152 PG 468	PVA 098-00-00-032	
53	BILLY & BETTY JONES	2.193					286							2.193										DB 139 PG 143	PVA 098-00-00-033	
54	FRANKLIN & JOYCE ANN GIBSON	1.400		0.061										1.339										DB 180 PG 623	PVA 098-00-00-029.02	
55	SPEEDWAY SUPERAMERICA, LLC	0.667	29073	0.061	2655		1523							0.606	26418									DB 243 PG 247	PVA 082-20-00-039	
56	CALVIN SMITH	1.442		0.396			14489							1.046										DB 248 PG 488	PVA 082-42-01-001, 003	
																								DB 281 PG 460		
57	JACK & DAUGH WHITE & BARBARA COULTER	2.432		0.122			6555							2.310										DB 204 PG 448	PVA 082-42-01-004	

NOTE: PERMANENT R/W ACQUIRED + AREA SEVERED = TOTAL AREA OF TRACT.

TYPE SEWER SYSTEM  
 1. PRIVATE - INDIVIDUAL  
 2. PRIVATE - MULTI PARTY  
 3. PUBLIC  
 4. NONE  
 5. NOT APPLICABLE



BUILDINGS ACQUIRED CODE  
 C - COMMERCIAL  
 R - RESIDENTIAL  
 F - FARM  
 S - STORAGE

\*INCLUDES HAZARDOUS WASTE  
 (UST - UNDERGROUND STORAGE TANKS)

**RIGHT OF WAY SUMMARY SHEET**



FILE NAME: Y:\KYTC\2013\213-217 CLAY KY 2432-11-8001-MASTER PLAN SET\06-STRIP MAPS\11-8001-STRIP MAP\_1.DGN  
 USER: jordan  
 DATE PLOTTED: September 4, 2014  
 E-SHEET NAME:  
 MicroStation v8.11.7.443



BEGIN APPROACH  
STA. 48+44.45

RICHMOND RD. STA. 50+00  
M.L. STA. 50+00  
BEGIN R/W PROJECT  
STA. 50+04.4

BEGIN ENTRANCE  
STA. 45+70

BEGIN APPROACH  
STA. 45+90.76

HOSPITAL DR. STA. 50+00  
M.L. STA. 77+00

MATCHLINE STA. 80+00

END APPROACH  
STA. 53+00

BEGIN APPROACH  
STA. 03+50

BEGIN APPROACH  
STA. 18+50

HOSPITAL ENT. STA. 50+00  
M.L. STA. 68+50

SCHOOL ENT. STA. 20+00  
COOL SPRINGS RD. STA. 58+50

END APPROACH  
STA. 59+00

BEGIN APPROACH  
STA. 48+50

COOL SPRINGS RD. STA. 50+01.79  
RICHMOND RD. STA. 57+36.25

(P 7) WILLIAM CAMPBELL HEIRS LORENE GIBSON TRUSTEE	(P 10) JACK MONROE GARRISON	(P 18) FORESTER & DONNA HAMILTON
(P 8) DALLOUS CAMPBELL HEIRS LORENE GIBSON TRUSTEE	(P 15) CHARLENE CAMPBELL ALLEN	(P 19) WINFRED & SHIRLEY MARLOW
(P 9) HAROLD & CHARLENE BISHARS	(P 16) CHARLENE ALLEN	(P 20) CARL EDWARD SIZEMORE
(P 2) CALVIN SMITH	(P 5) JACK & DAUGH WHITE & BARBARA COULTER	(P 21) BETTY BAILEY & LYNDA MADDEN
(P 4) CITY OF MANCHESTER	(P 1) CITY OF MANCHESTER	(P 23) YANCEY & MYRTLE WEBB
(P 17) R.J. MARCUM, JR.		



STRIP MAP  
KY 2432  
STA. 50+00 TO STA. 80+00

SCALE: 1"=50'



FILE NAME: Y:\KYTC\2013\213-217 CLAY KY 2432-11-8001MASTER PLAN SET\06-STRIP MAPS\11-8001 STRIP MAP\_2.DGN  
 USER: jordan  
 DATE PLOTTED: September 4, 2014  
 E-SHEET NAME:  
 MicroStation v8.11.7.443



P 24	PAUL & ESSIE SMITH
P 33	MICHAEL D. & ARDITH HOPE SMITH

P 40	LINDA SMITH ROBERTS
P 42	QUINTON & BILLY JONES

P 34	THOMAS J. BOBKINS
P 35	JOHNNY T. & WICKIE SMITH

P 36	SAMUEL CURTIS & VERNA WOOTEN
P 39	QUINTON & BILLY JONES



SCALE: 1"=100'

STRIP MAP  
 KY 2432  
 STA. 80+00 TO STA. 110+00



COUNTY OF	ITEM NO.	SHEET NO.
CLAY	11-8001.00	R56

MicroStation v8.11.7.443 E-SHEET NAME: E-SHEET NAME: USER: jordan DATE PLOTTED: September 4, 2014 FILE NAME: Y:\KYTC\2013\213-217 CLAY KY 2432-11-8001-8001 STRIP MAPS\11-8001-8001 STRIP MAP\_3.DGN



P 39	QUINTON & BILLY JONES	P 48	BEVERLY WHITEHEAD
P 47	QUINTON & BILLY JONES		

STRIP MAP  
KY 2432  
STA. 110+00 TO STA. 141+05.39